







A65 MANOR PARK TO DENTON BRIDGE

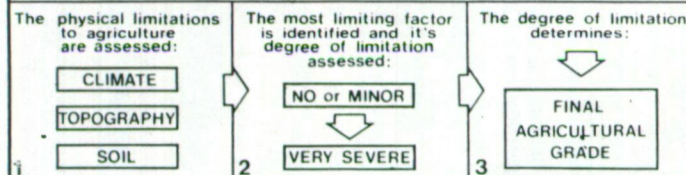
Agricultural Land Classification

Agricultural Land			
Agricultural Grades	Agricultural Land Quality	Area within the site (ha.)	
Grade 1	 Excellent	Nil	
Grade 2	 Very Good	23.80	
Grade 3	 Sub-Grade 3a Good	8.21	
	 Sub-Grade 3b Moderate	36.86	
Grade 4	 Poor	9.63	
Grade 5	 Very Poor	Nil	

SCALE - 1:7,000



Method of Classifying Agricultural Land

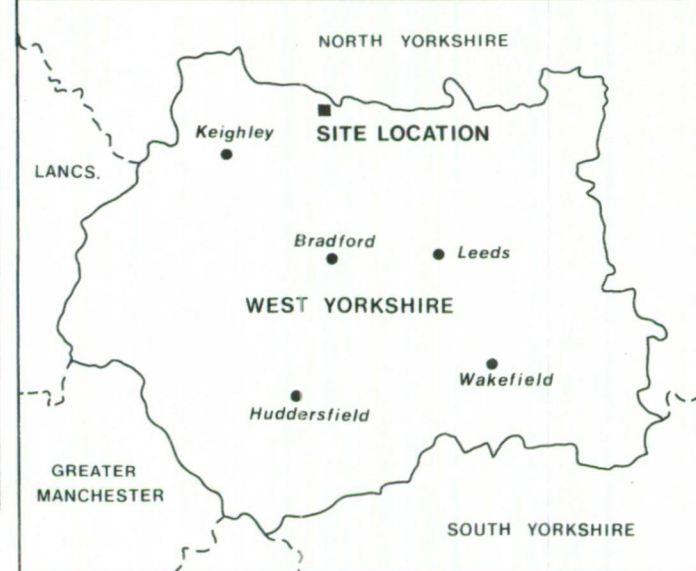


Further details contained in revised Agricultural Land Classification MAFF 1988

Land in Other Categories

	Area within the site (ha.)
Urban <i>Including housing, industry, commerce, derelict land, sports facilities, transport.</i>	11.30
Non-agricultural <i>Including golf courses, parks, sports fields, allotments, airfields.</i>	16.96
Woodland <i>Farm woodland</i>	Nil
<i>Commercial woodland</i>	Nil
Agricultural buildings <i>Including glasshouses</i>	Nil
Open water	Nil
Land not surveyed	Nil


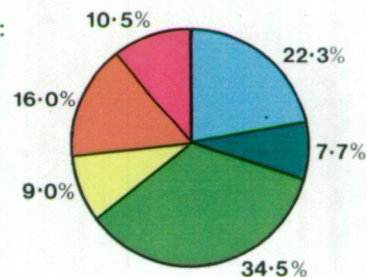
Location Map



Statistics

Area of Agricultural Land :
78.50ha.

Area of Other Land :
28.26ha.



Ministry of Agriculture,
Fisheries and Food.


Information compiled by Resource Planning Group,
Farm and Countryside Service, Leeds R.O.
Map produced by Resource Planning Cartographic Unit.
Project Number 33/91

Ordnance Survey maps reproduced with the
permission of the Controller, H.M.S.O.

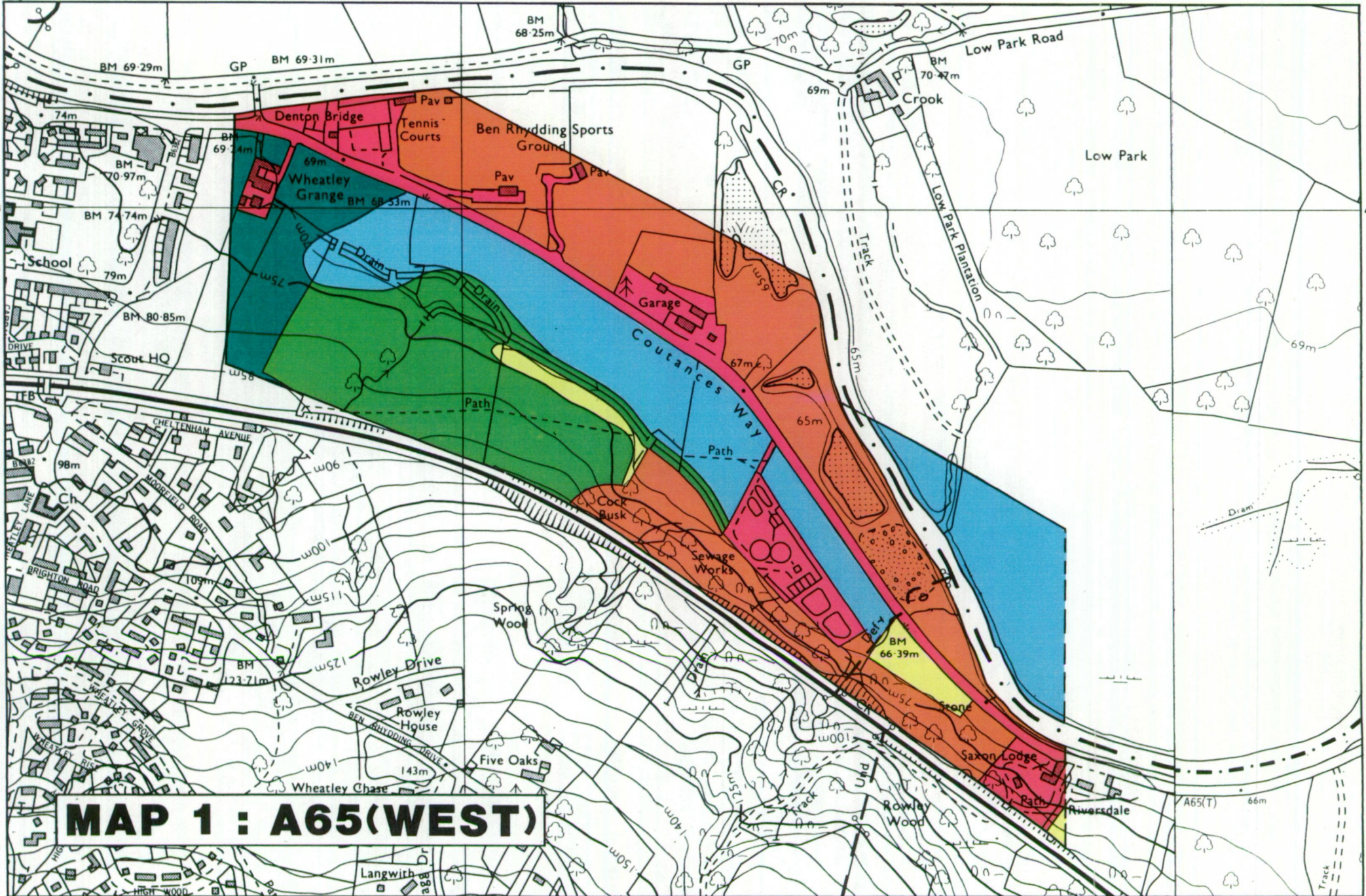
© Crown Copyright Reserved 1991

SOURCE MAPS

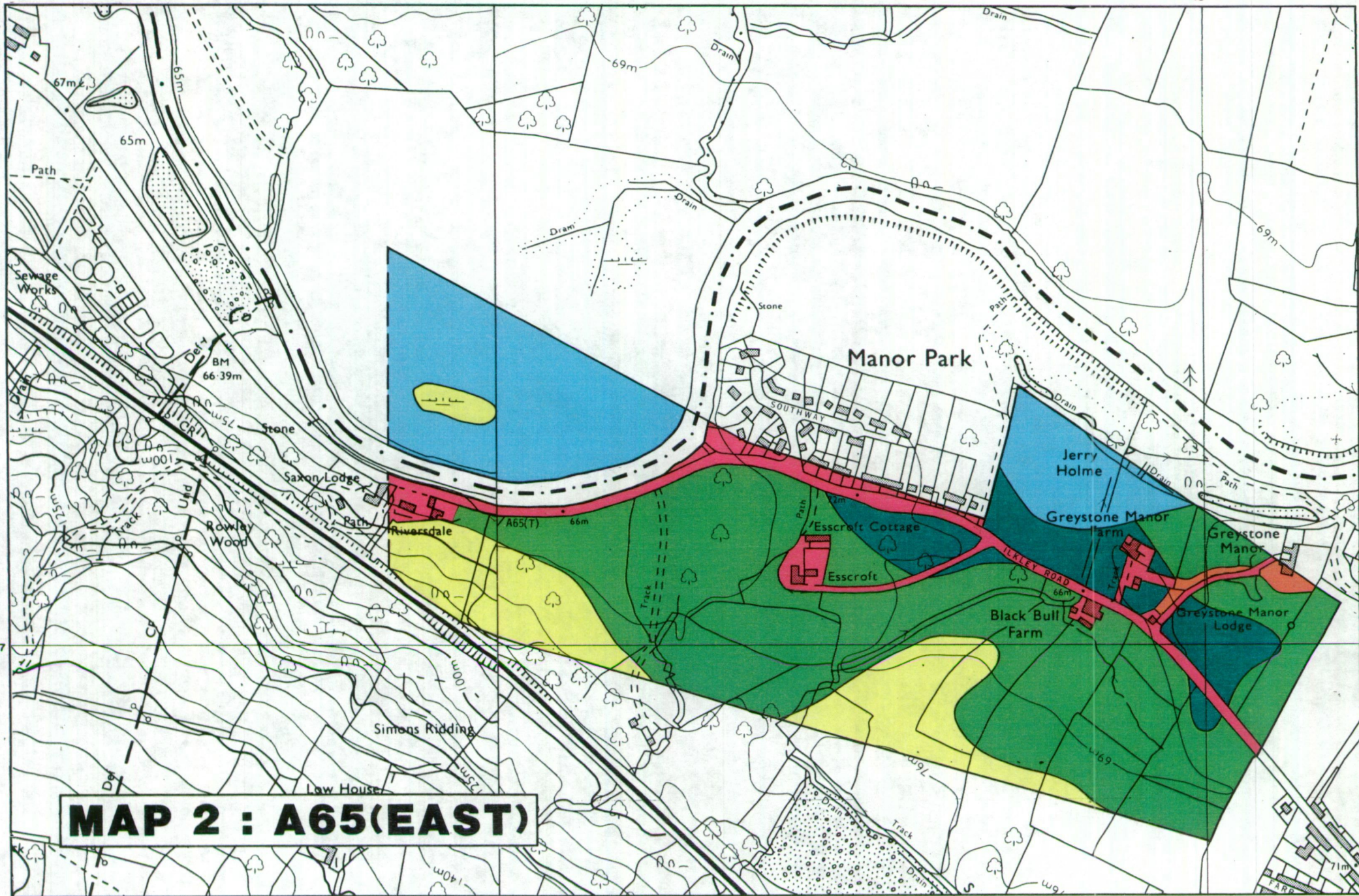
1:10,000



SE14 NW SE14 NE



MAP 1 : A65(WEST)



MAP 2 : A65(EAST)

