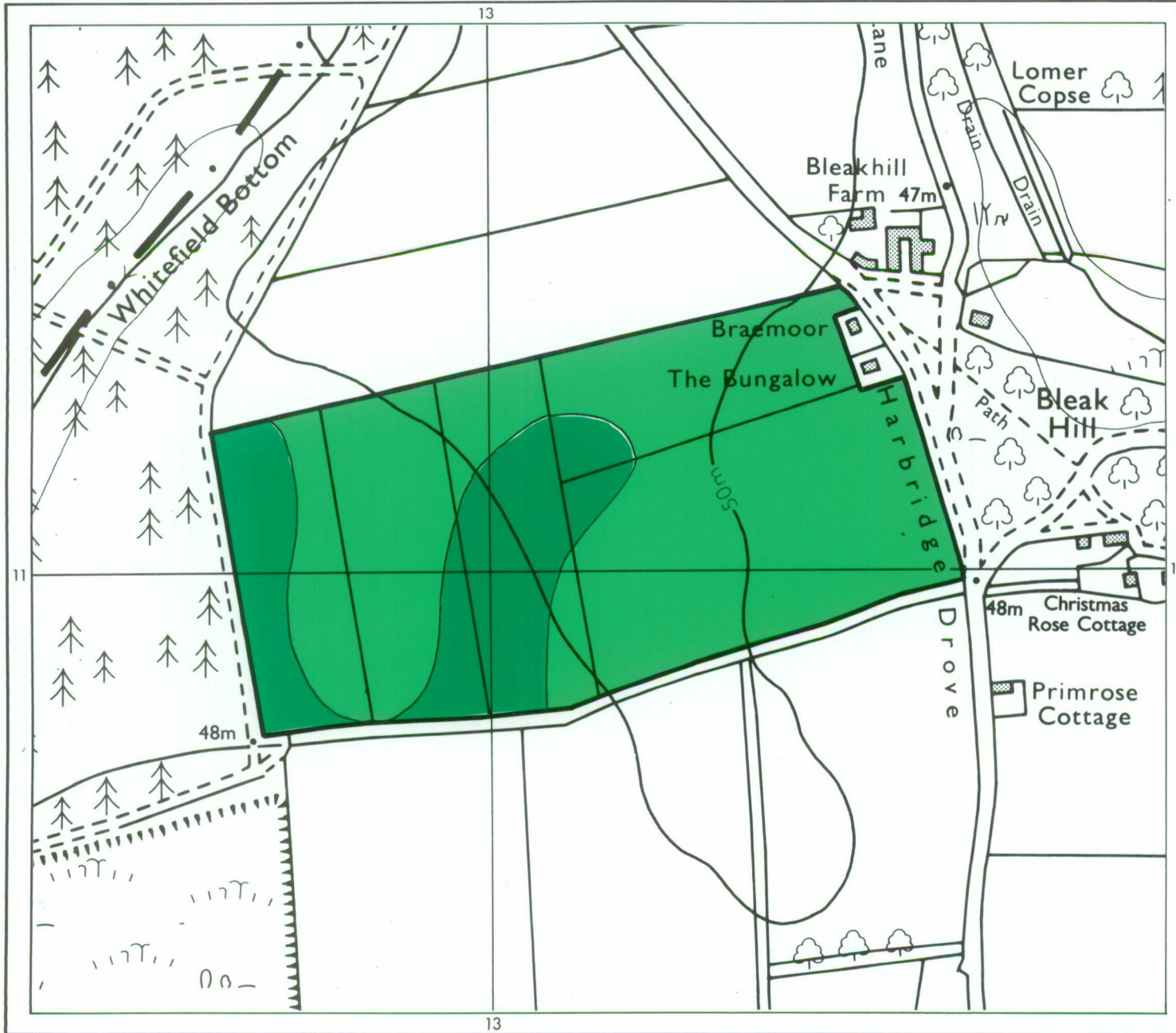


Bleak Hill 2, Somerley, Hampshire

Agricultural Land Classification



AGRICULTURAL LAND

Grade	Quality	Area	% of Total
Grade 1	Not present excellent	ha	%
Grade 2	Not present very good	ha	%
Grade 3a	good	3.67ha	24%
Grade 3b	moderate	11.45 ha	76%
Grade 4	Not present poor	ha	%
Grade 5	Not present very poor	ha	%

Total area of agricultural land surveyed 15.12ha

Agricultural buildings	Not present
Woodland	Not present
Not surveyed	Not present

NON-AGRICULTURAL LAND

Land predominantly in urban use	Not present
Land in non-agricultural use	Not present
Total area of site	15.12ha

For further information consult "Agricultural Land Classification of England and Wales (Revised guidelines and criteria for grading the quality of agricultural land)", M.A.F.F., 1988.

SOURCE MAPS

SU 11 SW



Surveyed by the Resource Planning Team 7/92
Map compiled and produced by the Cartographic Unit,
Resource Planning Team, Guildford Statutory Group,
Agricultural Development and Advisory Service.
Reference no. 1508/042/91 MAFF Reference no.

Ordnance Survey information reproduced with the sanction of the Controller, H.M.S.O.

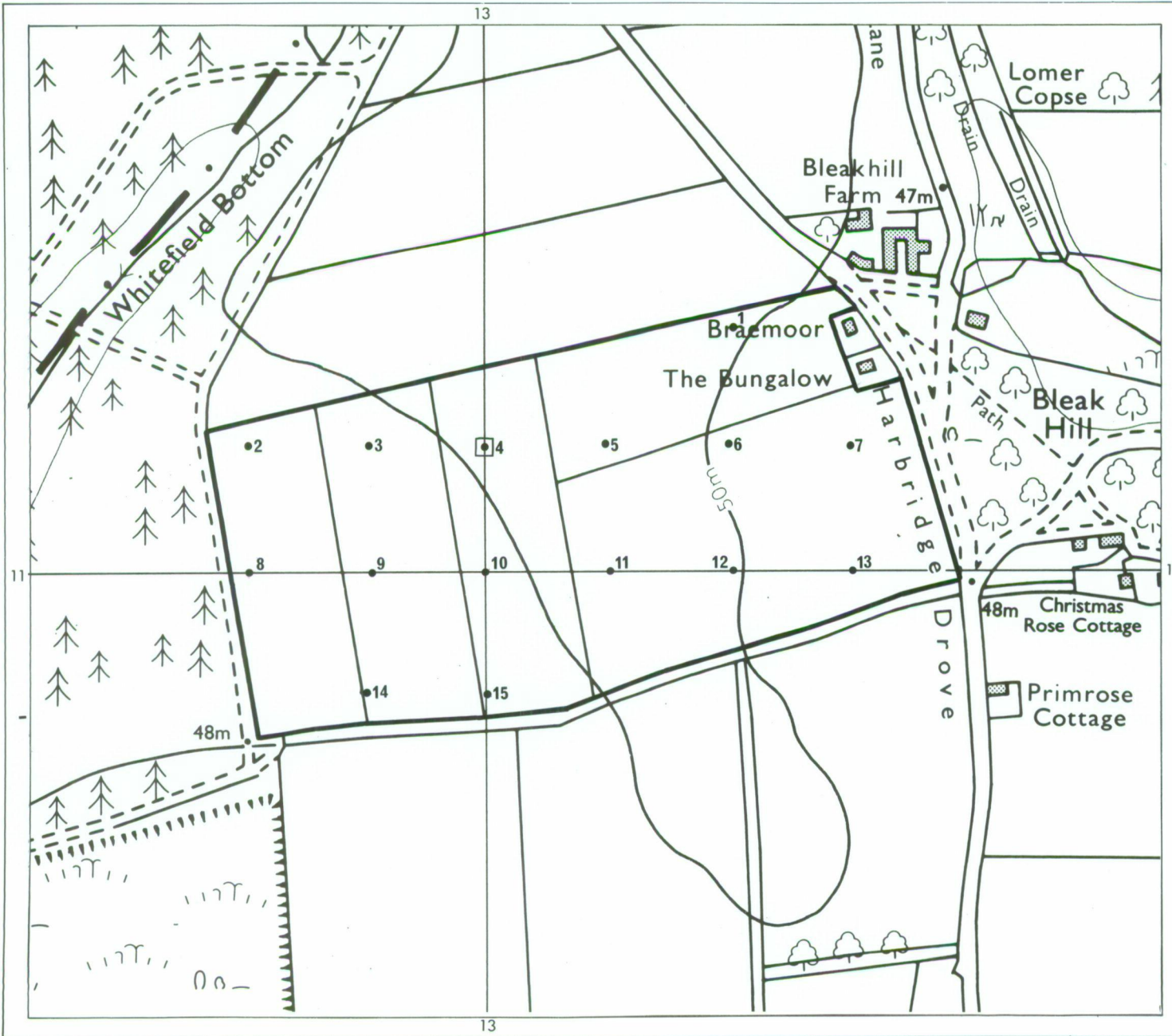
Reproduction of this map in whole or in part is prohibited without the prior permission of M.A.F.F.

This map is accurate only at the scale shown.

© Crown Copyright reserved 1992

Bleak Hill 2, Somerley, Hampshire

Location of Auger Borings

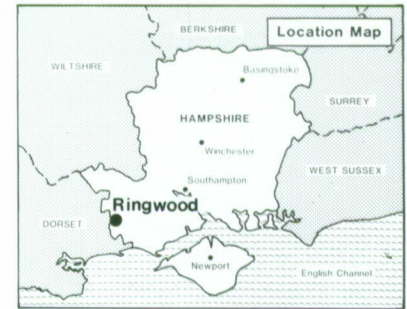


- 5 Auger boring
- ◻4 Profile pit

Surveyed by the Resource Planning Team 7/92
 Map compiled and produced by the Cartographic Unit,
 Resource Planning Team, Guildford Statutory Group,
 Agricultural Development and Advisory Service.
 Reference no. 1508/042/91 MAFF Reference no.

SOURCE MAPS

SU 11 SW



Ordnance Survey information reproduced with the sanction of
 the Controller, H.M.S.O.

Reproduction of this map in whole or in part is prohibited without
 the prior permission of M.A.F.F.

This map is accurate only at the scale shown.

SCALE 1:5,000

