

Agricultural Land Classification

MILLHOUSES II

O.C.C.S.

Agricultural Land

Grade	Quality	Area (ha)
1	Excellent	Nil
2	Very Good	Nil
3a	Good	1.2
3b	Moderate	3.1
4	Poor	Nil
5	Very Poor	Nil

Other Land Categories

Category	Area (ha)
Urban	Nil
Non-Agricultural	Nil
Woodland	Nil
Agricultural Buildings	Nil
Open Water	Nil
Not Surveyed	Nil

Total agricultural land area 4.3
Total survey area 4.3

* Grade/category not present within survey area

Scale - 1:5,000



Further details contained in MAFF (1988) Agricultural Land Classification of England and Wales - Revised guidelines and criteria for grading the quality of agricultural land. MAFF (Publications), London SE99 7TP.

The information is accurate at the base map scale but any enlargement would be misleading.

Reproduction in whole or in part by any means is prohibited without the prior permission of MAFF.

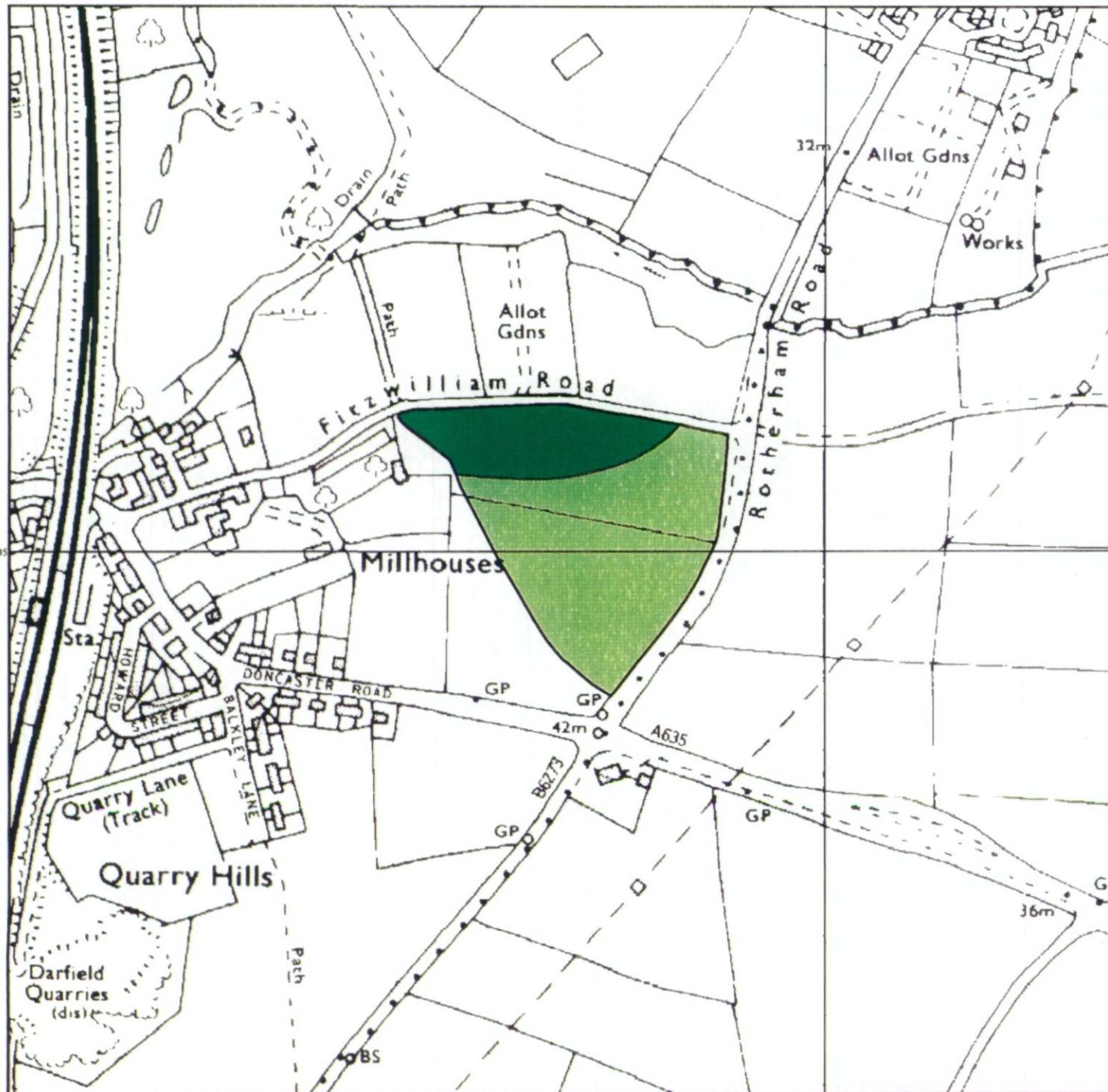
Surveyed and drawn by the Resouce Planning Team, ADAS Sturony Unit Leeds

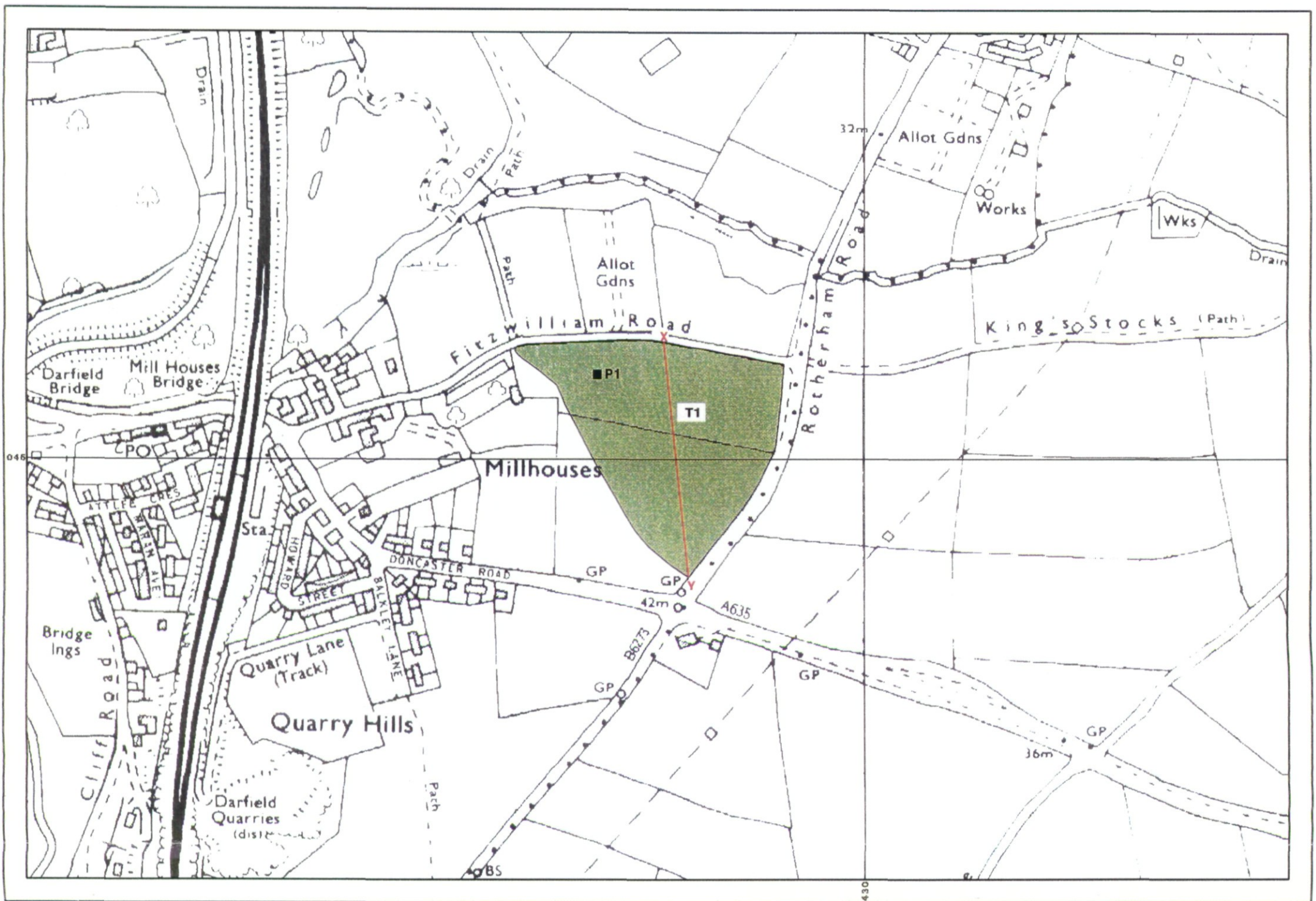
Based on the 1980 Ordnance Survey 1:50,000 map with the permission of the Controller of Her Majesty's Stationery Office.

Source Map: SE 40 SW.

Reference no. 101/795

© Crown Copyright Reserved 1994





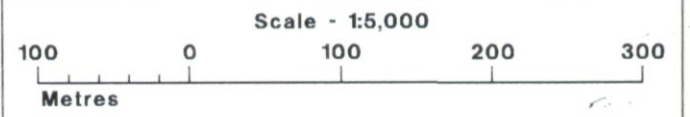
MILLHOUSES II O.C.C.S.

Topsoil Resource Map

Unit	Soil Texture	Soil Thickness(cm.)			Area (ha)	Volume* (000m ³)
		Min	Median	Max		
T1	Light	25	33	40	4.3	14.2

Soil Pits

■ P1

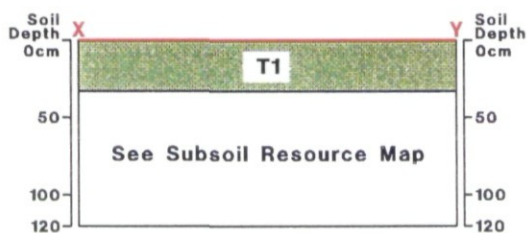


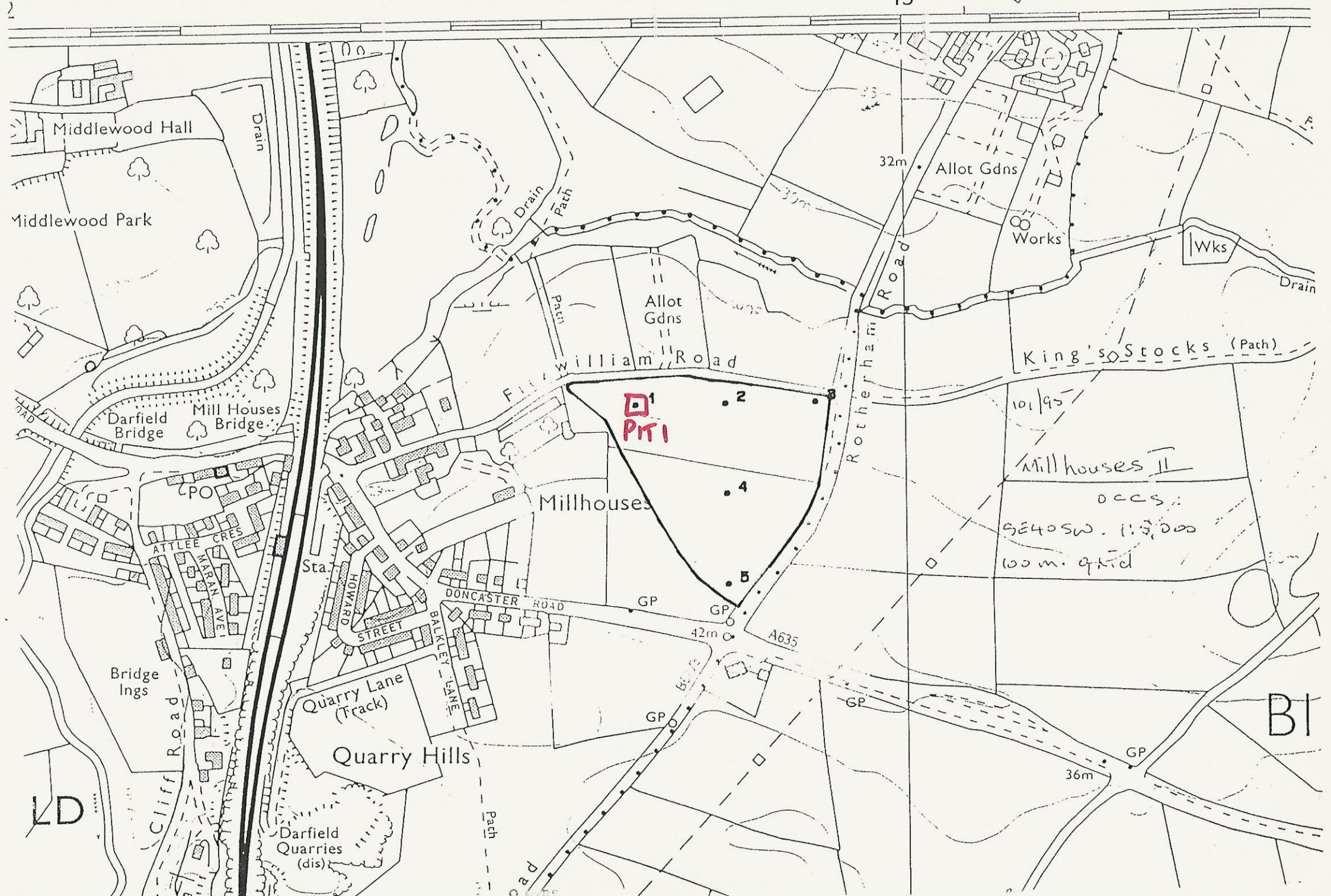
Ministry of Agriculture,
Fisheries and Food.

Based upon the 1980 1:10,000 Ordnance Survey maps SE 40 SW with the permission of the Controller of Her Majesty's Stationery Office.
Project Number: 101\95
Information compiled by ADAS Resource Planning Team, Leeds Statutory Centre.
Map produced by ADAS Resource Planning Team Cartographic Unit, Leeds Statutory Centre
Unauthorised reproduction infringes Crown Copyright and may lead to civil proceedings.
© Crown copyright. MAFF Licence GD272361.

*Volume at Median Soil Thickness

Diagrammatic Section across Site





Middlewood Hall

Middlewood Park

Drain

Drain Path

32m

Allot Gdns

Works

Wks

Drain

Allot Gdns

William Road

King's Stocks (Path)

Darfield Bridge Mill Houses Bridge

1
PITI

2

4

5

101/95

Millhouses II

OCCS

9E40SW. 1:3,000

100 m. grid

Millhouses

GP

GP

42m

A635

GP

GP

36m

BI

LD

Darfield Quarries (dis)

Path

Path

Cliff Road

Quarry Lane (Track)

Quarry Hills

Sta.

DONCASTER ROAD

STREET

BALKLEY LANE

ATTLEE CRES

MILN AVE

PO

Bridge Ings

Rotherham Road