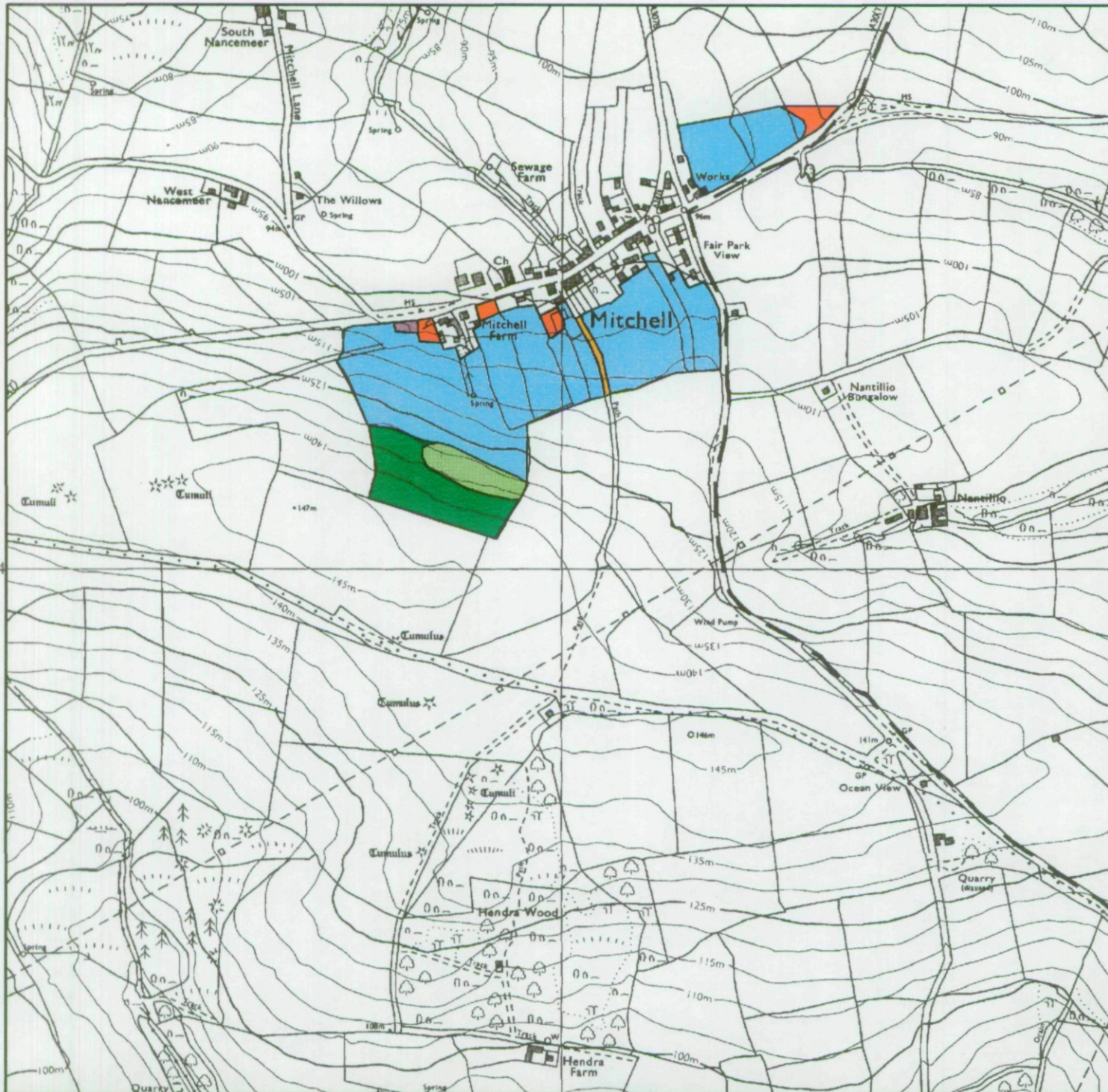


## Agricultural Land Classification







### DROSKYN POINT TO GANNEL ESTUARY MANAGEMENT PLAN : MITCHELL



#### Agricultural Land

Grade	Quality	Area (ha)
1	Excellent	nil
2	Very Good	14.1
3a	Good	2.4
3b	Moderate	0.9
4	Poor	nil
5	Very Poor	nil

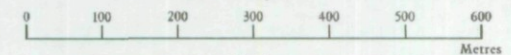
#### Other Land Categories

	Urban	Area (ha) 0.6
	Non-Agricultural	0.2
	Woodland	nil
	Agricultural Buildings	0.1
	Open Water	nil
	Not Surveyed	nil

Total agricultural land area 17.4  
Total survey area 18.3

\* Grade/category not present within survey area

Scale - 1:10,000



Further details contained in MAFF (1988) Agricultural Land Classification of England and Wales - Revised guidelines and criteria for grading the quality of agricultural land. MAFF (Publications), London SE99 7TP.

The information is accurate at the base map scale but any enlargement would be misleading.

Reproduction in whole or in part by any means is prohibited without the prior permission of MAFF.

Surveyed and drawn by the Resource Planning Team, ADAS Statutory Unit Tanston

Based on the 1975 Ordnance Survey 1:10000 map with the permission of the Controller of Her Majesty's Stationery Office.

Source Map(s): SW85SE

Reference no. 44 793

© Crown Copyright Reserved 1993

NEWLYN CP  
LONG 5.01 W

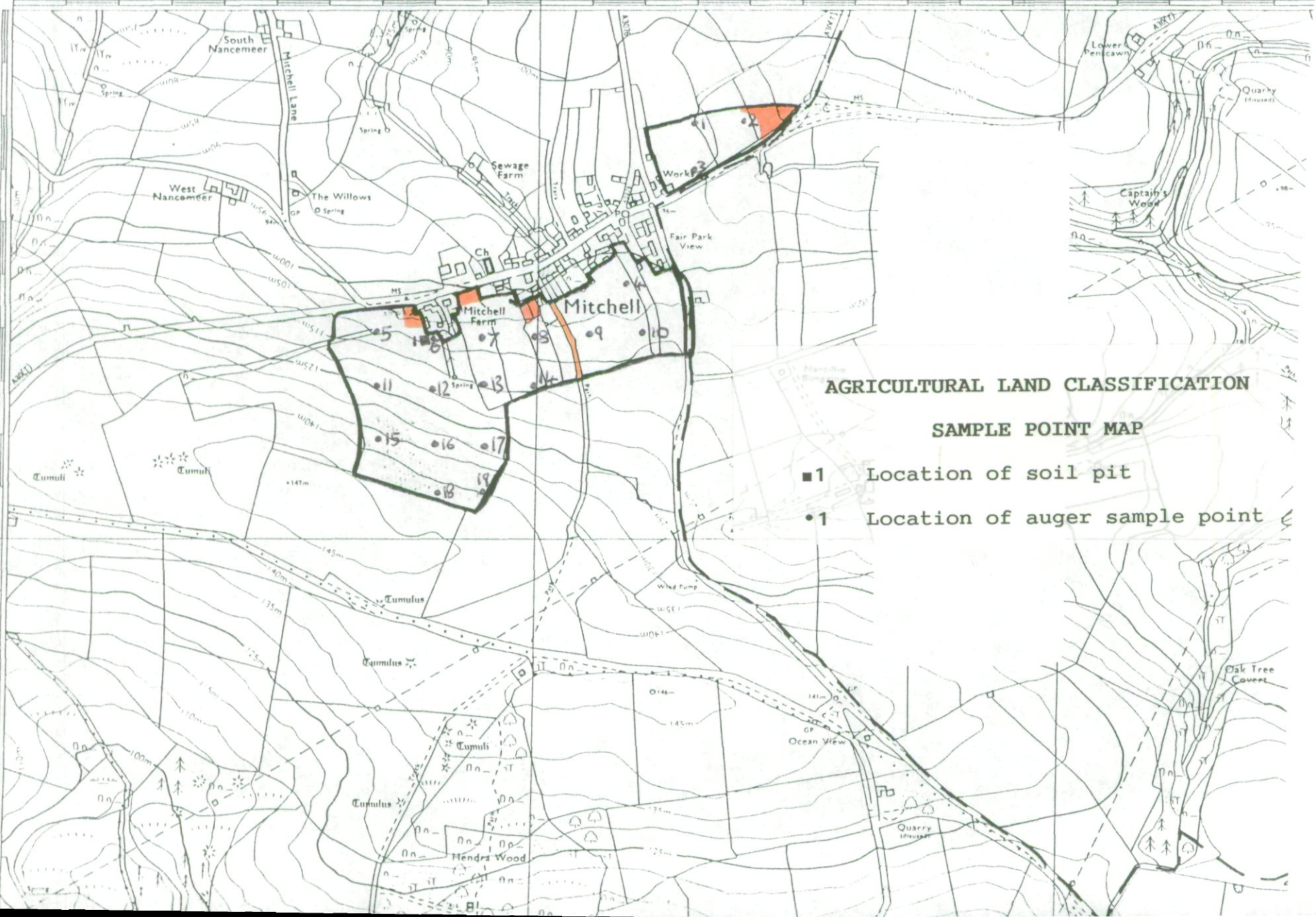
CORNWALL COUNTY

RESTORME'

86

87

055000m



AGRICULTURAL LAND CLASSIFICATION

SAMPLE POINT MAP

- 1 Location of soil pit
- 1 Location of auger sample point

54