

**Agricultural Land Classification**  
Vale of White Horse Local Plan  
Land North of Spring Hill,  
Kingston Bagpuize  
**Sample Point Map**


**Legend**

- 1 Location of soil pit
- 1 Location of auger sample point

 Boundary of survey area

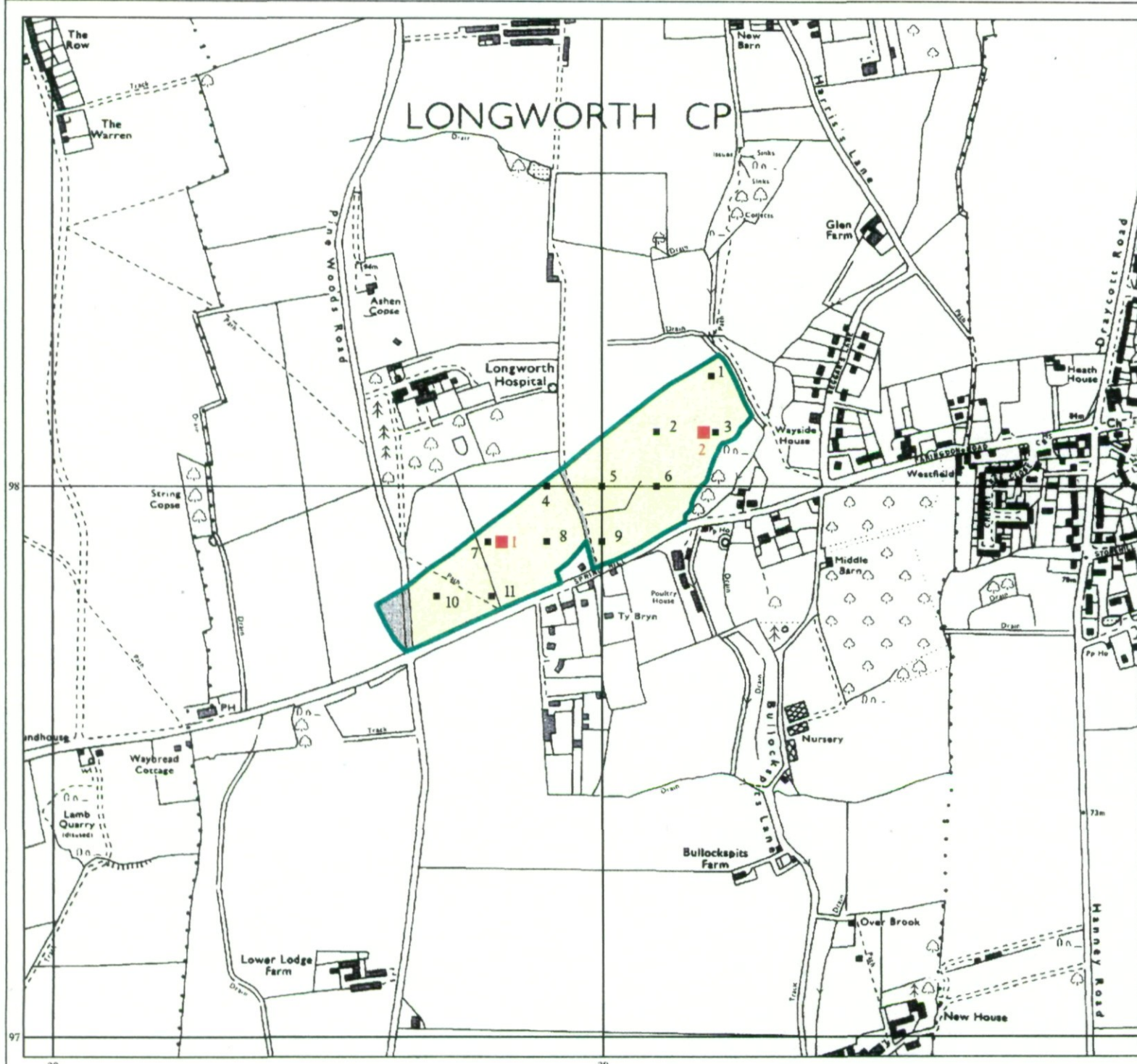
 Agricultural land not surveyed

 Other land



Further details contained in MAFF (1988) Agricultural Land Classification of England and Wales - Revised guidelines and criteria for grading the quality of agricultural land. Maff (publications), London SE99 7TP. The information is accurate at base map scale but any enlargement would be misleading. Reproduction in whole or in part by any means is prohibited without the prior permission of MAFF.

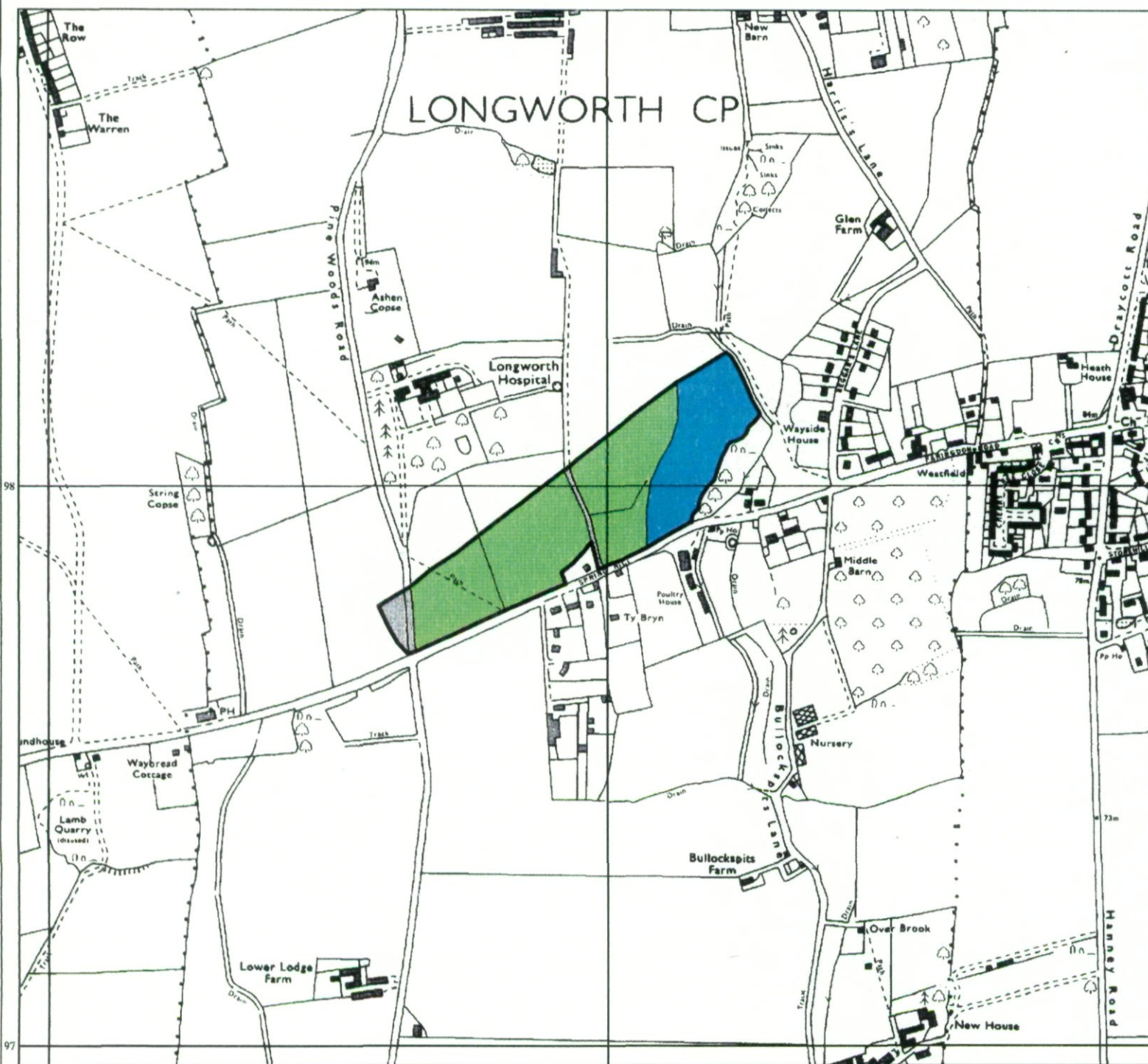
Surveyed and drawn by the Resource Planning Team, ADAS Statutory Unit, Guildford.  
Based on the 1976 Ordnance Survey 1:10,000 map with the permission of the Controller of Her Majesty's Stationery Office. Unauthorised reproduction infringes Crown copyright and may lead to prosecution or civil proceedings. MAFF Licence No: GD272361  
Source map(s): SL 3924E  
Reference no: 3304/106/796 © Crown Copyright Reserved 1996





**Agricultural Land Classification**  
Vale of White Horse Local Plan  
Land North of Spring Hill,  
Kingston Bagpuize

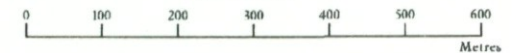
LONGWORTH CP



**Legend**

	Quality	Area (ha)
Grade 1	Excellent	nil
Grade 2	Very Good	3.4
Grade 3a	Good	nil
Grade 3b	Moderate	8.1
Grade 4	Poor	nil
Grade 5	Very Poor	nil
	Agricultural land not surveyed	nil
	Other land	0.6
Boundary of survey area		
Total agricultural land area		11.5
Total survey area		12.1
* Not present within survey area		

Scale - 1:10,000



Further details contained in MAFF (1988) Agricultural Land Classification of England and Wales - Revised guidelines and criteria for grading the quality of agricultural land. Maff (publications), London SE99 7TP. The information is accurate at base map scale but any enlargement would be misleading. Reproduction in whole or in part by any means is prohibited without the prior permission of MAFF.

Surveyed and drawn by the Resource Planning Team, ADAS Statutory Unit, Guildford.  
Based on the 1976 Ordnance Survey 1:10,000 map with the permission of the Controller of Her Majesty's Stationery Office. Unauthorised reproduction infringes Crown copyright and may lead to prosecution or civil proceedings. MAFF Licence No: GD272361  
Source map(s): SU39NE  
Reference no: 5804/116/796 © Crown Copyright Reserved 1996