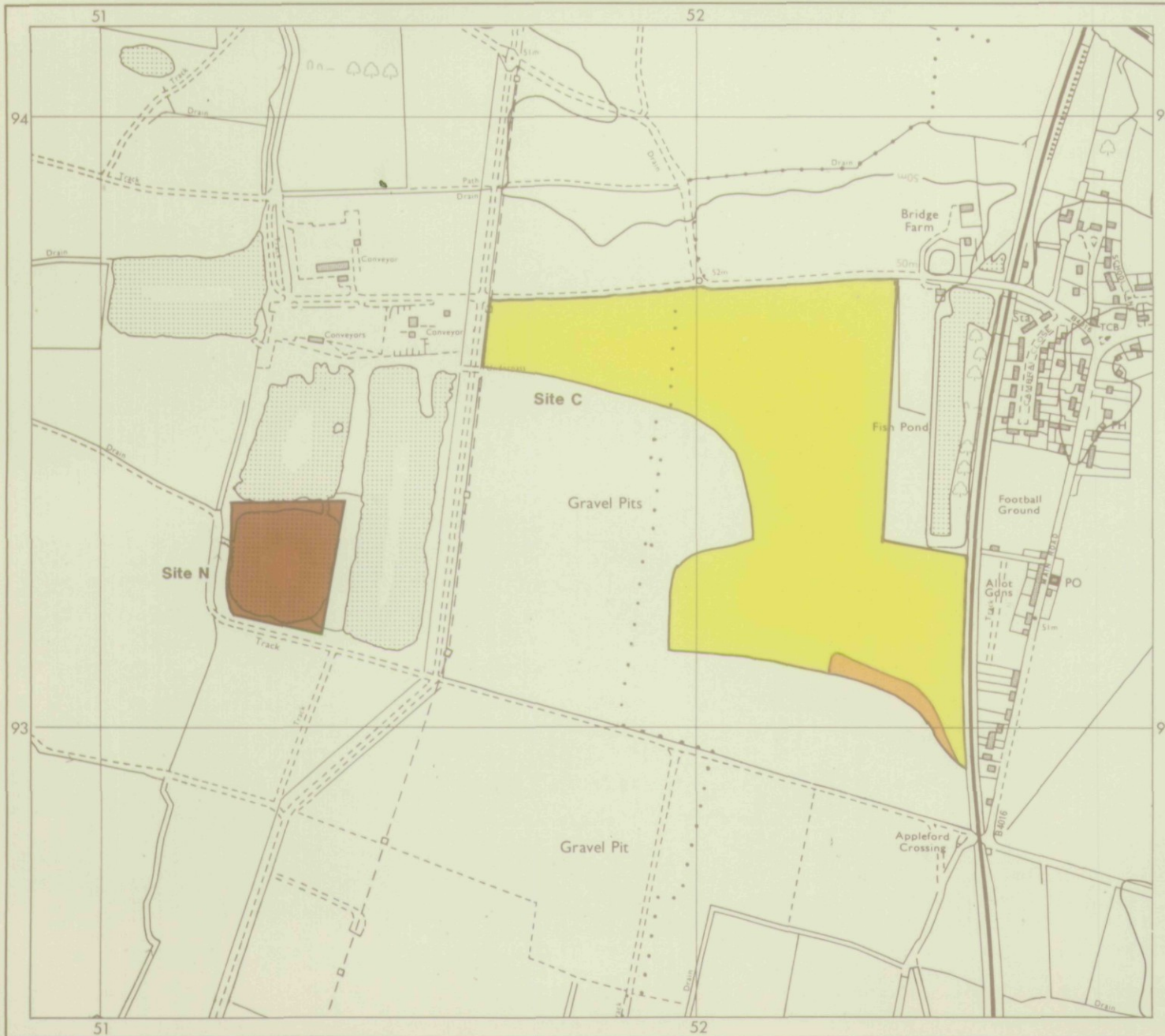


# Land at Sutton Courtenay: Sites C and N

## Agricultural Land Classification



### AGRICULTURAL LAND

Grade	Quality	Area	% of Total
Grade 1	excellent	ha	%
Grade 2	very good	ha	%
Grade 3a	good	ha	%
Grade 3b	moderate	ha	%
Grade 4	poor	27.7ha	88.8%
Grade 5	very poor,	3.5ha	11.2%

Total area of agricultural land surveyed 31.2ha

Agricultural buildings	ha	Not present
Woodland	ha	Not present
Not surveyed	ha	Not present

### NON-AGRICULTURAL LAND

Land predominantly in urban use	ha	Not present
Land in non-agricultural use	0.6ha	
<b>Total area of site</b>	<b>31.8ha</b>	

For further information consult "Agricultural Land Classification of England and Wales (Revised guidelines and criteria for grading the quality of agricultural land)", M.A.F.F., 1988.

SOURCE MAPS  
SU 59 SW



Surveyed by the Resource Planning Team 3/93  
 Map compiled and produced by the Cartographic Unit,  
 Resource Planning Team, Guildford Statutory Group,  
 Agricultural Development and Advisory Service.  
 Reference no. 3304/43,47/93 MAFF Reference no. EL 33/0008J583  
 Ordnance Survey information reproduced with the sanction of  
 the Controller, H.M.S.O.

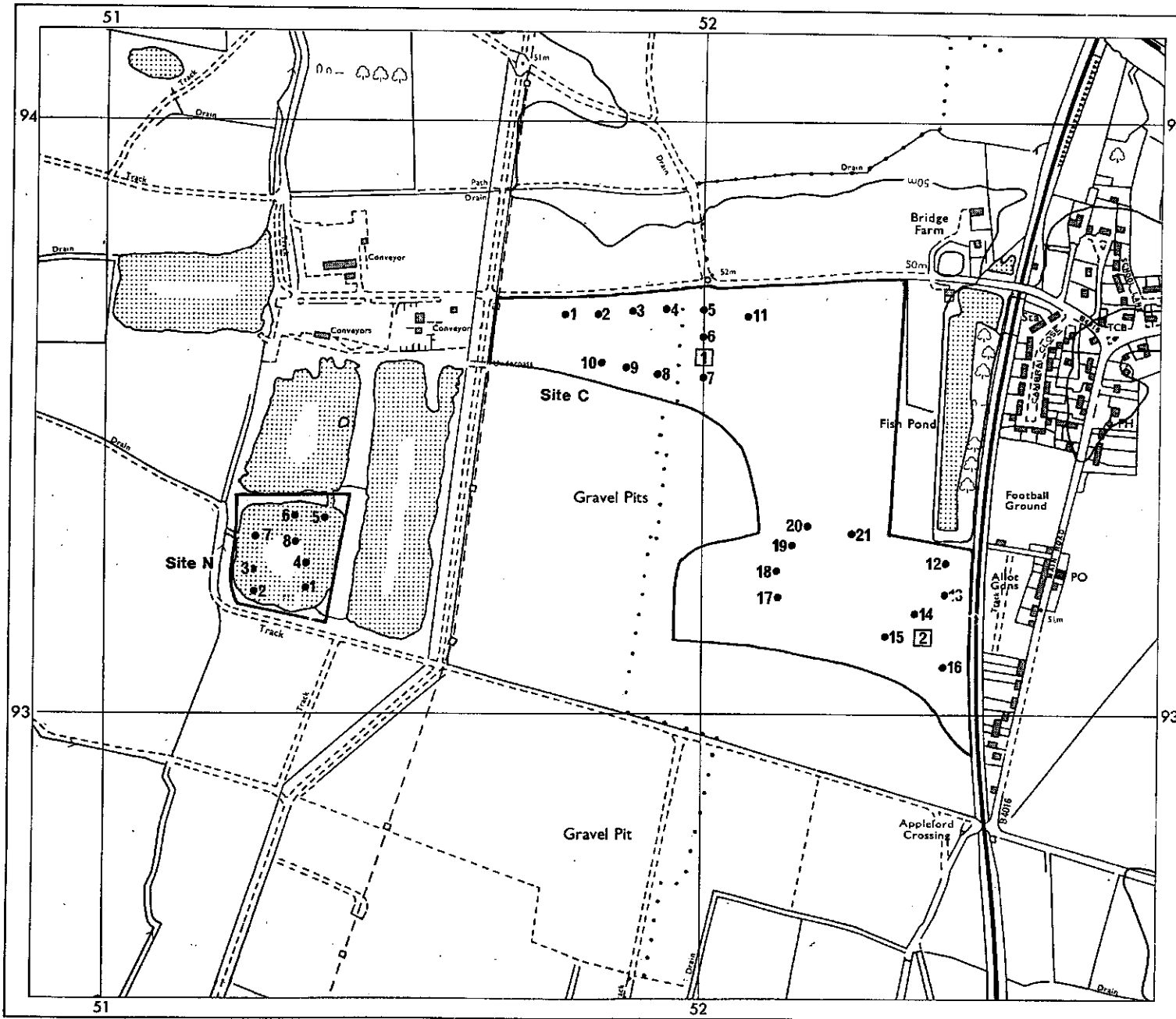
Reproduction of this map in whole or in part is prohibited without  
 the prior permission of M.A.F.F.

This map is accurate only at the scale shown.

© Crown Copyright reserved 1993

# Land at Sutton Courtenay: Sites C and N

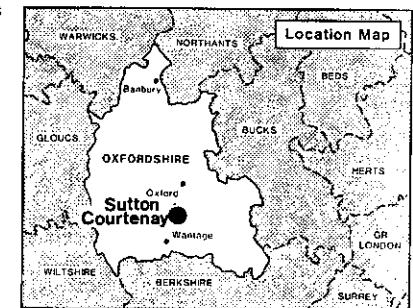
## Location of Auger Borings



- 5 Auger boring
- 2 Profile pit

Surveyed by the Resource Planning Team 3/93  
 Map compiled and produced by the Cartographic Unit,  
 Resource Planning Team, Guildford Statutory Group,  
 Agricultural Development and Advisory Service.  
 Reference no. 3304/43,47/93 MAFF Reference no. EL 33/0006J58C

SOURCE MAPS  
**SU 59 SW**



Ordnance Survey information reproduced with the sanction of the Controller, H.M.S.O.

Reproduction of this map in whole or in part is prohibited without the prior permission of M.A.F.F.

This map is accurate only at the scale shown.

