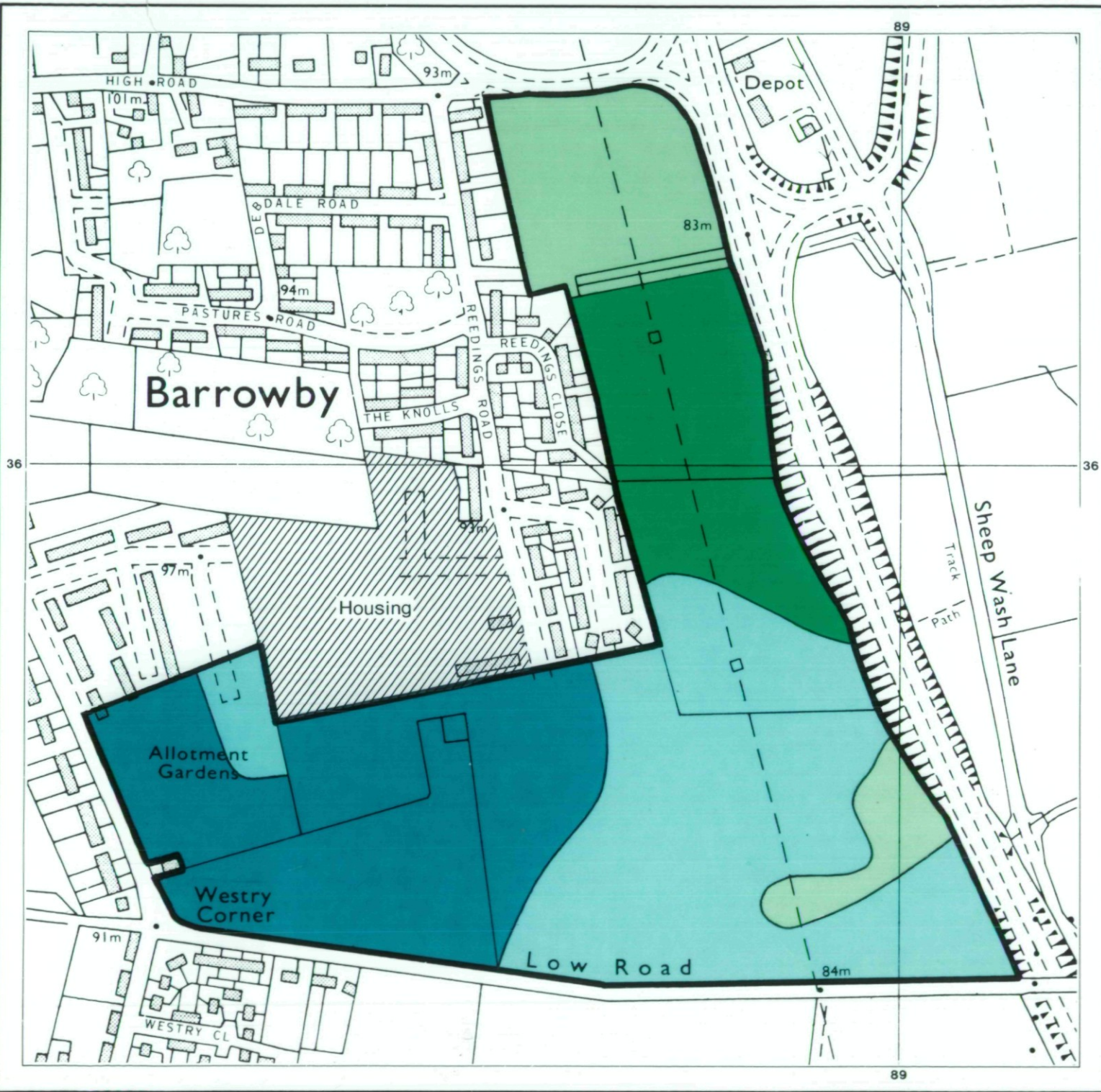


Agricultural Land Classification

Barrowby Low Road Extension, Lincolnshire





AGRICULTURAL LAND

Agricultural Grades		Agricultural Land Quality
Grade 1		Very high ↑ ↓ Very low
Grade 2		
Grade 3	 a	
	 b	
Grade 4		
Grade 5		

Disturbed		Agricultural Buildings	
		Unsurveyed	

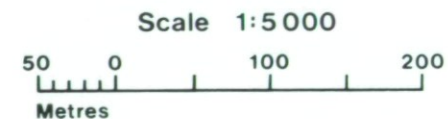
NON AGRICULTURAL LAND

Land predominantly in urban use	
Other land primarily in non-agricultural use	

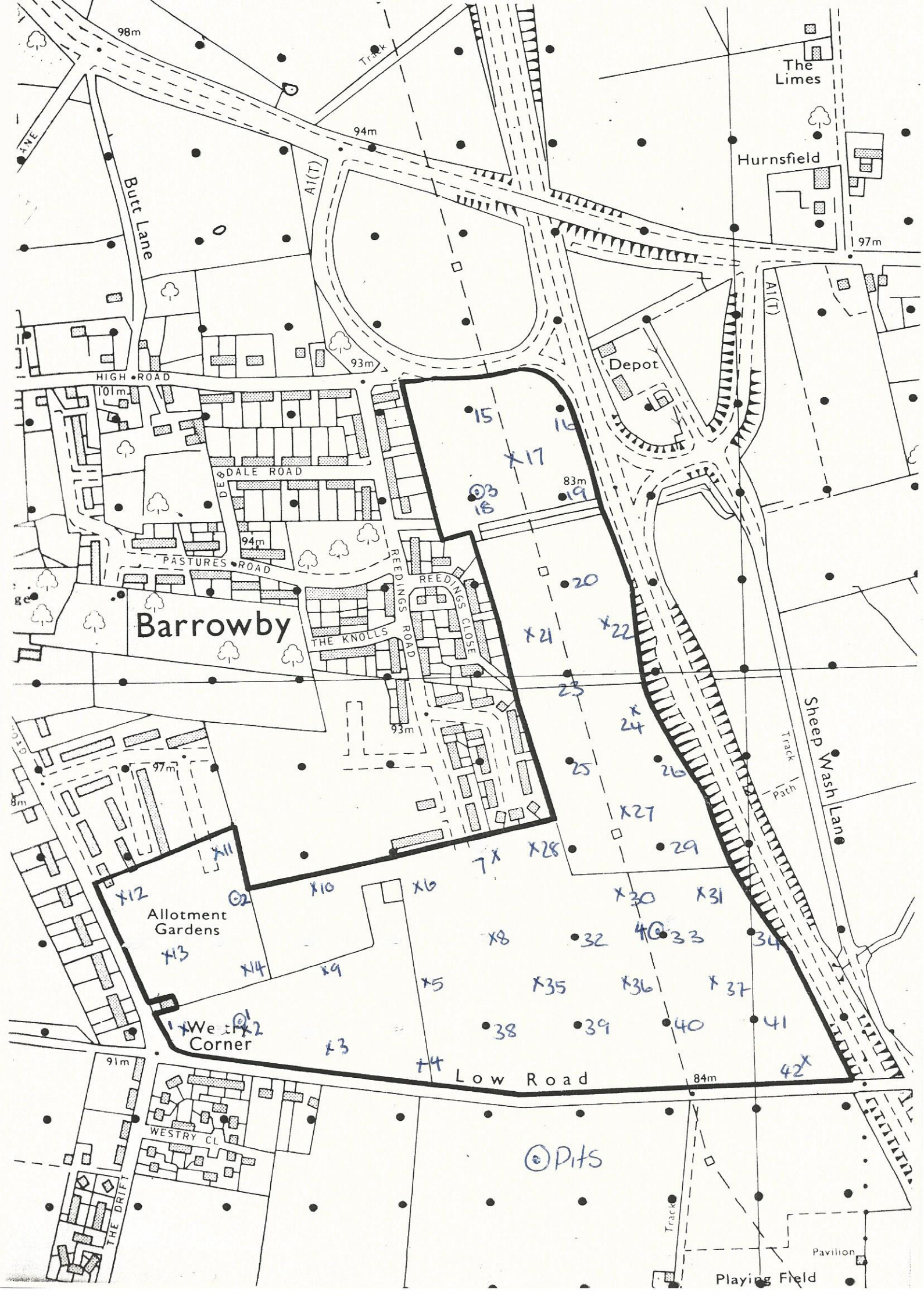
* Land in this category does not occur on this map

SOURCE MAPS Base maps taken from the O.S. 1 : 10000
SK 83 NE

This map is accurate only at the scale shown.
Any enlargement could be misleading



Drawn by the Cartographic Unit,
Farm & Countryside Service
Cambridge. Ref. L 56 90
Ordnance Survey maps reproduced
with the permission of the Controller,
H.M.S.O.
© Crown Copyright reserved 1990



98m

Track

The Limes

Hurnsfield

197m

Butt Lane

A1(T)

94m

Depot

A1(T)

HIGH ROAD

101m

DALE ROAD

94m

PASTURES ROAD

Barrowby

REEDINGS CLOSE
THE KNOLLS
REEDINGS ROAD

93m

Sheep Wash Lane
Track
Path

Allotment Gardens

Westry Corner

WESTRY CL

THE DRIFT

Low Road

84m

Pavilion

Playing Field

15

16

x17

18

19

83m

20

x21

x22

23

x24

25

x27

26

29

x28

x30

x31

x8

32

33

34

x12

x11

x10

x6

x13

x14

x9

x5

x35

x36

x37

38

39

40

41

x3

x4

42

PITS