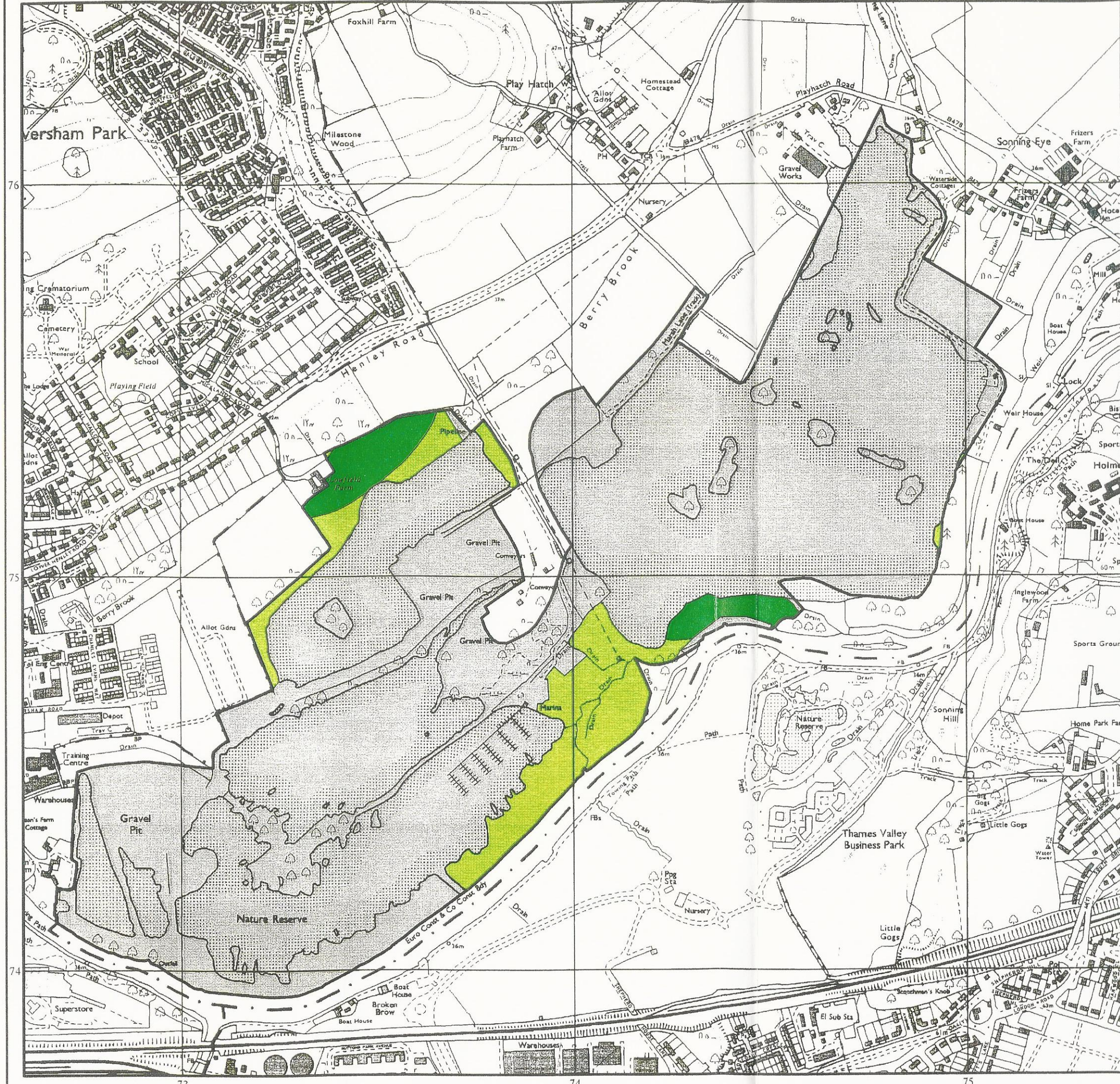


Agricultural Land Classification

Caversham Lakes

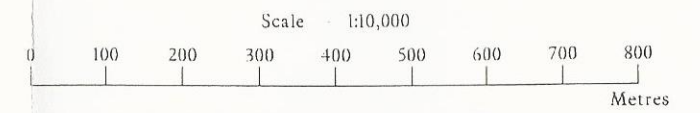
Eye and Dunsden, Oxon.

Review of Mineral Planning Permission



Legend

	Quality	Area (ha)
Grade 1	Excellent	Nil
Grade 2	Very Good	Nil
Grade 3a	Good	5.9
Grade 3b	Moderate	15.3
Grade 4	Poor	Nil
Grade 5	Very Poor	Nil
	Agricultural land not surveyed	Nil
	Other land	184.4
	Site Boundary	
Total survey area		21.2
Total site area		205.6
* Not present within site area		



Further details contained in MAFF (1988) Agricultural Land Classification of England and Wales - Revised guidelines and criteria for grading the quality of agricultural land. MAFF (Publications), London SB99 7TP.

The information is accurate at the base map scale but any enlargement would be misleading.

Reproduction in whole or in part by any means is prohibited without the prior permission of MAFF.

Surveyed and drawn by the Resource Planning Team, FRCA, Reading.

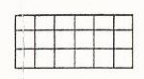
Based on the 1991 Ordnance Survey 1:10,000 map with the permission of the Controller of Her Majesty's Stationery Office. Unauthorised reproduction infringes Crown copyright and may lead to prosecution or civil proceedings.
 Source Map(s): SU77NE, NW, SE, SW MAFF Licence No: GD272361
 Reference no: 3303/100/98 © Crown Copyright Reserved 1998

Agricultural Land Classification
Caversham Lakes
Eye and Dunsden, Oxon.
Review of Mineral Planning Permission
Soil Resources Map

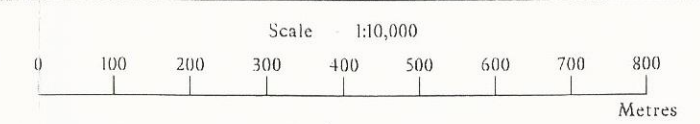
Legend

Refer to separate schedule
for details of soil map units

 Boundary of
survey area

 Agricultural land
not surveyed

 Other land



Further details contained in MAFF (1988) Agricultural Land Classification of England and Wales - Revised guidelines and criteria for grading the quality of agricultural land. MAFF(Publications), London SB99 7TP.

The information is accurate at the base map scale but any enlargement would be misleading.

Reproduction in whole or in part by any means is prohibited without the prior permission of MAFF.

Surveyed and drawn by the Resource Planning Team, FRCA, Reading.

Based on the 1991 Ordnance Survey 1:10,000 map with the permission of the Controller of Her Majesty's Stationery Office. Unauthorised reproduction infringes Crown copyright and may lead to prosecution or civil proceedings.
Source Map(s): SU77NE, NW, SE, SW MAFF Licence No: GD272361
Reference no: 3303/100/98 © Crown Copyright Reserved 1998

