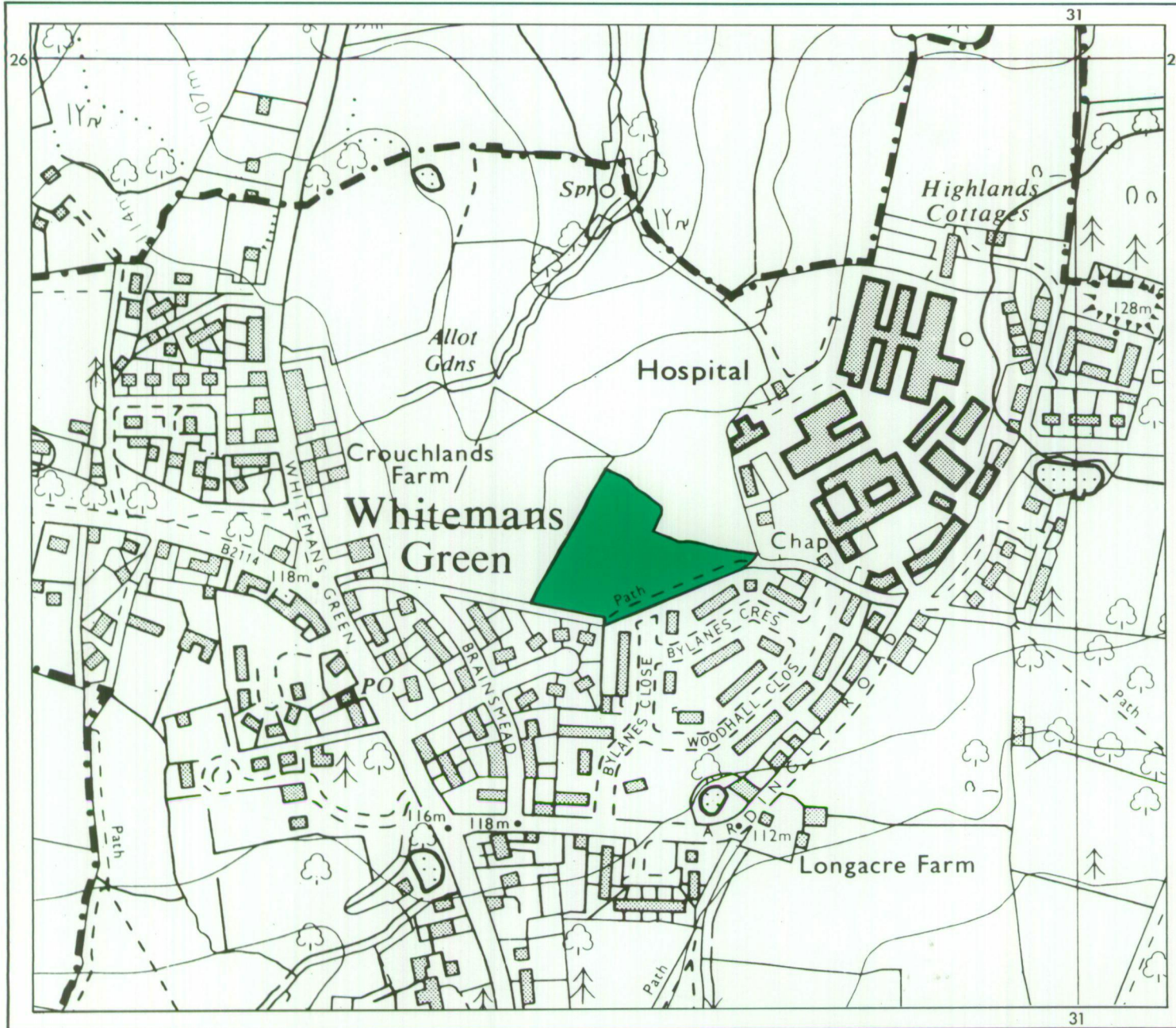


Haywards Heath Local Plan, Mid Sussex District Council: Objector's Sites
 Site 10: Land North of Bylanes Close, Whitemans Green



Agricultural Land Classification

AGRICULTURAL LAND				
Grade	Quality	Area	% of Total	
Grade 1	<input type="checkbox"/> Not present	excellent	ha	%
Grade 2	<input type="checkbox"/> Not present	very good	ha	%
Grade 3a	<input checked="" type="checkbox"/>	good	1.12 ha	100%
Grade 3b	<input type="checkbox"/> Not present	moderate	ha	%
Grade 4	<input type="checkbox"/> Not present	poor	ha	%
Grade 5	<input type="checkbox"/> Not present	very poor	ha	%

Total area of agricultural land surveyed 1.12ha

Agricultural buildings	<input type="checkbox"/> Not present
Woodland	<input type="checkbox"/> Not present
Not surveyed	<input type="checkbox"/> Not present

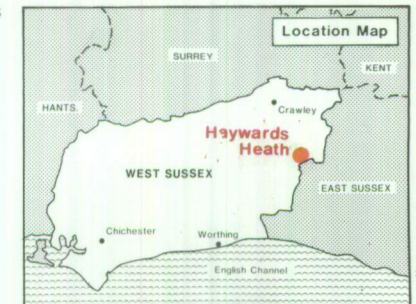
NON-AGRICULTURAL LAND

Land predominantly in urban use	<input type="checkbox"/> Not present
Land in non-agricultural use	<input type="checkbox"/> Not present
Total area of site	1.12ha

For further information consult "Agricultural Land Classification of England and Wales (Revised guidelines and criteria for grading the quality of agricultural land)", M.A.F.F., 1988.

SOURCE MAPS

TQ 32 NW



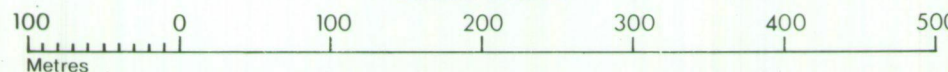
Surveyed by the Resource Planning Team 10/92
 Map compiled and produced by the Cartographic Unit, Resource Planning Team, Guildford Statutory Group, Agricultural Development and Advisory Service.
 Reference no. 4206/104/92 MAFF Reference no. EL 8909

Ordnance Survey information reproduced with the sanction of the Controller, H.M.S.O.

Reproduction of this map in whole or in part is prohibited without the prior permission of M.A.F.F.

This map is accurate only at the scale shown.

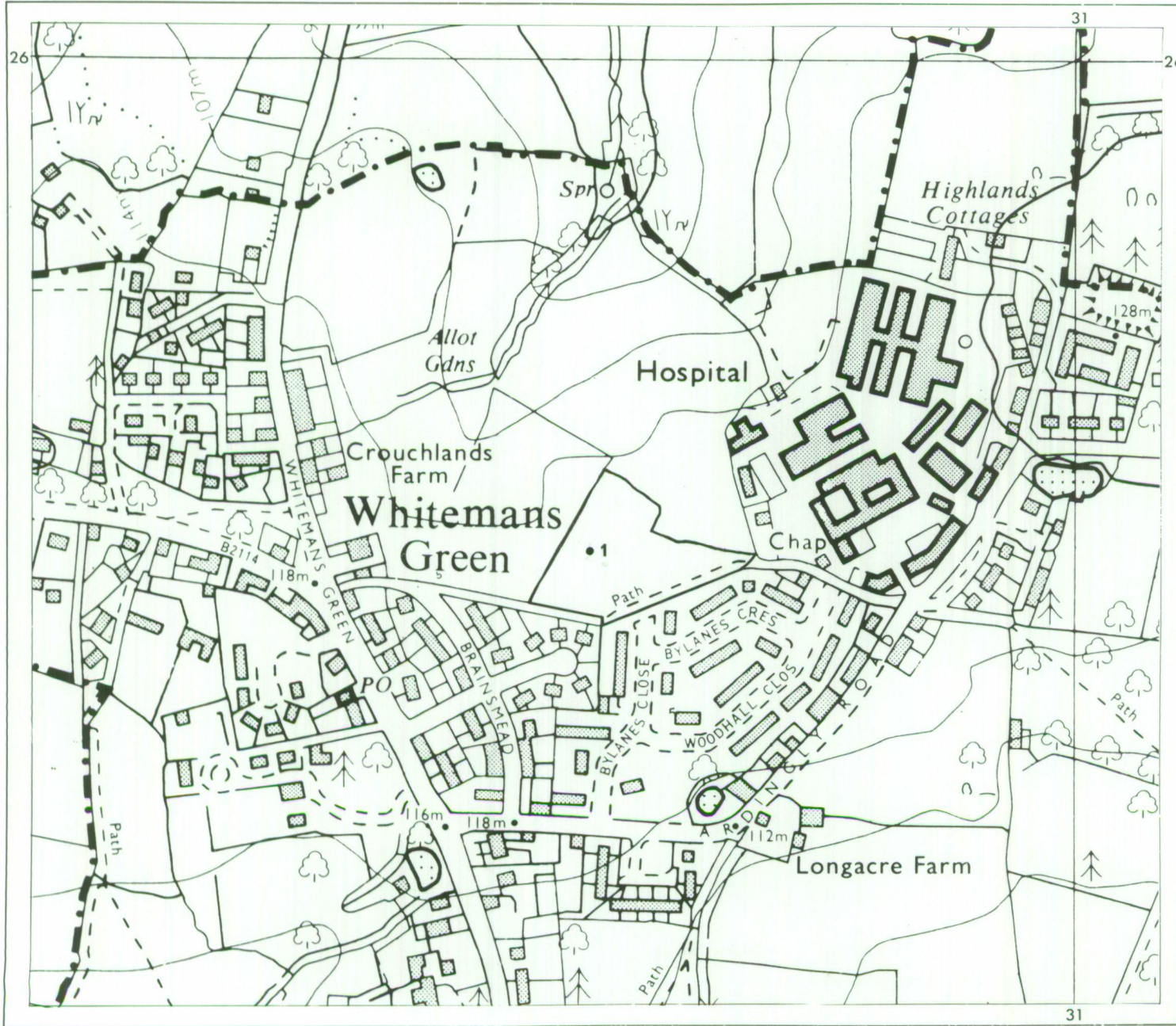
© Crown Copyright reserved 1992



SCALE 1:5,000

Haywards Heath Local Plan, Mid Sussex District Council: Objector's Sites
 Site 10: Land North of Bylanes Close, Whitemans Green

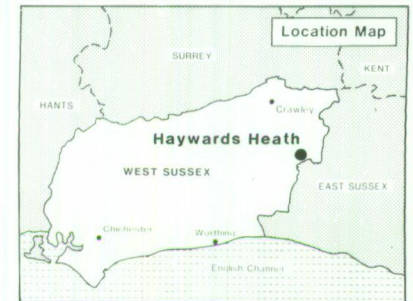
Location of Auger Borings



•5 Auger boring

Surveyed by the Resource Planning Team, 10/92
 Map compiled and produced by the Cartographic Unit,
 Resource Planning Team, Guildford Statutory Group,
 Agricultural Development and Advisory Service.
 Reference no. 4206/104/92 MAFF Reference no. EL 8909

SOURCE MAPS
 TQ 32 NW



Ordnance Survey information reproduced with the sanction of
 the Controller, H.M.S.O.

Reproduction of this map in whole or in part is prohibited without
 the prior permission of M.A.F.F.

This map is accurate only at the scale shown.