

## Agricultural Land Classification

EAST YORKSHIRE

BOROUGH LOCAL PLAN

Site 896 Plus Additional Land

### Agricultural Land

Grade	Quality	Area (ha)
1	Excellent	Nil
2	Very Good	5.8
3a	Good	Nil
3b	Moderate	Nil
4	Poor	Nil
5	Very Poor	Nil


### Other Land Categories

Category	Area (ha)
Urban	Nil
Non-Agricultural	Nil
Woodland	Nil
Agricultural Buildings	Nil
Open Water	Nil
Not Surveyed	Nil

Total agricultural land area 5.8  
Total survey area 5.8

\* Grade/category not present within survey area

Scale - 1:5,000



Further details contained in MAFF (1988) Agricultural Land Classification of England and Wales - Revised guidelines and criteria for grading the quality of agricultural land. MAFF (Publications), London SE99 7TP.

The information is accurate at the base map scale but any enlargement would be misleading.

Reproduction in whole or in part by any means is prohibited without the prior permission of MAFF.

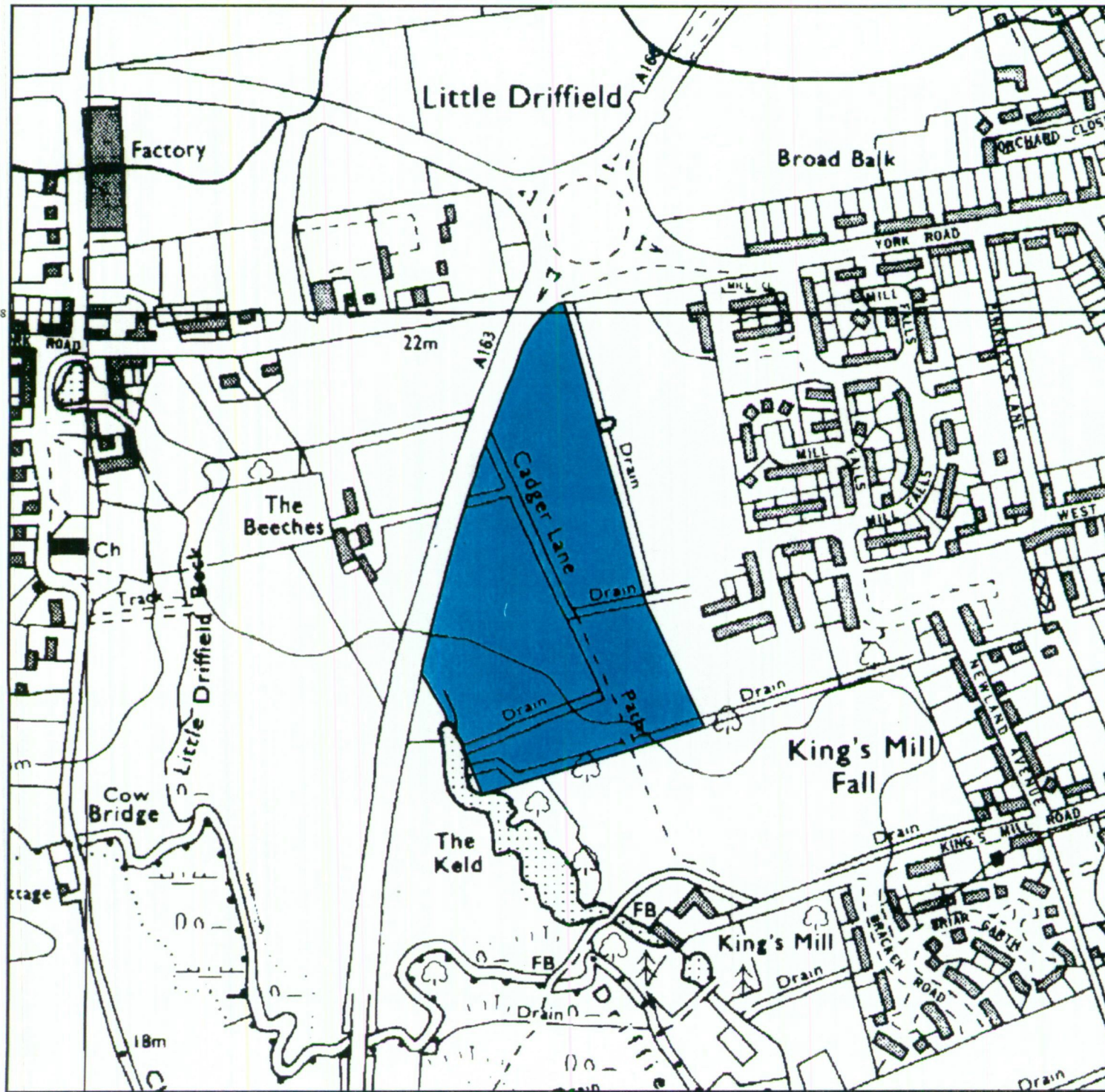
Surveyed and drawn by the Resource Planning Team, ADAS Sturatory Unit Leeds

Based on the 1982 Ordnance Survey 1:50,000 map with the permission of the Controller of Her Majesty's Stationery Office.

Source Mapsh: TA 05 NW.

Reference no. 54/795

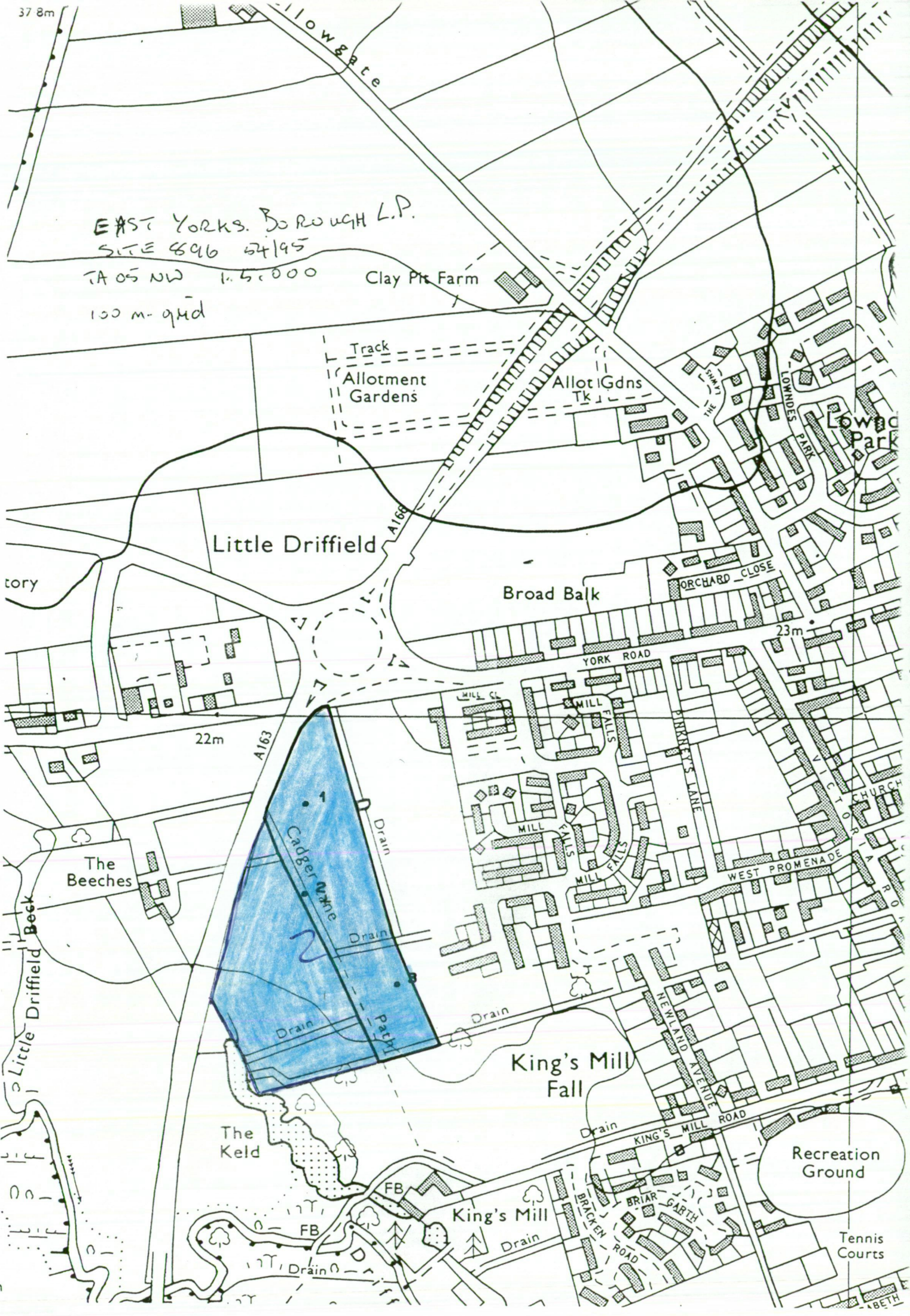
© Crown Copyright Reserved 1995





37 8m

EAST YORKS. BOROUGH L.P.  
SITE 696 64195  
TA 05 NW 1.5.000  
100 m. qmd



Clay Pts Farm

Track  
Allotment  
Gardens

Allot Gdns  
Tk

Little Driffield

Broad Balk

ORCHARD CLOSE

YORK ROAD

22m

23m

The Beeches

Cadder's site

Drain

Drain

Drain

Path

Drain

King's Mill  
Fall

The Keld

FB

FB

King's Mill

Drain

Drain

KING'S MILL ROAD

Recreation  
Ground

BRACKEN ROAD

BRIAR

GARTH

Tennis  
Courts

ABETH