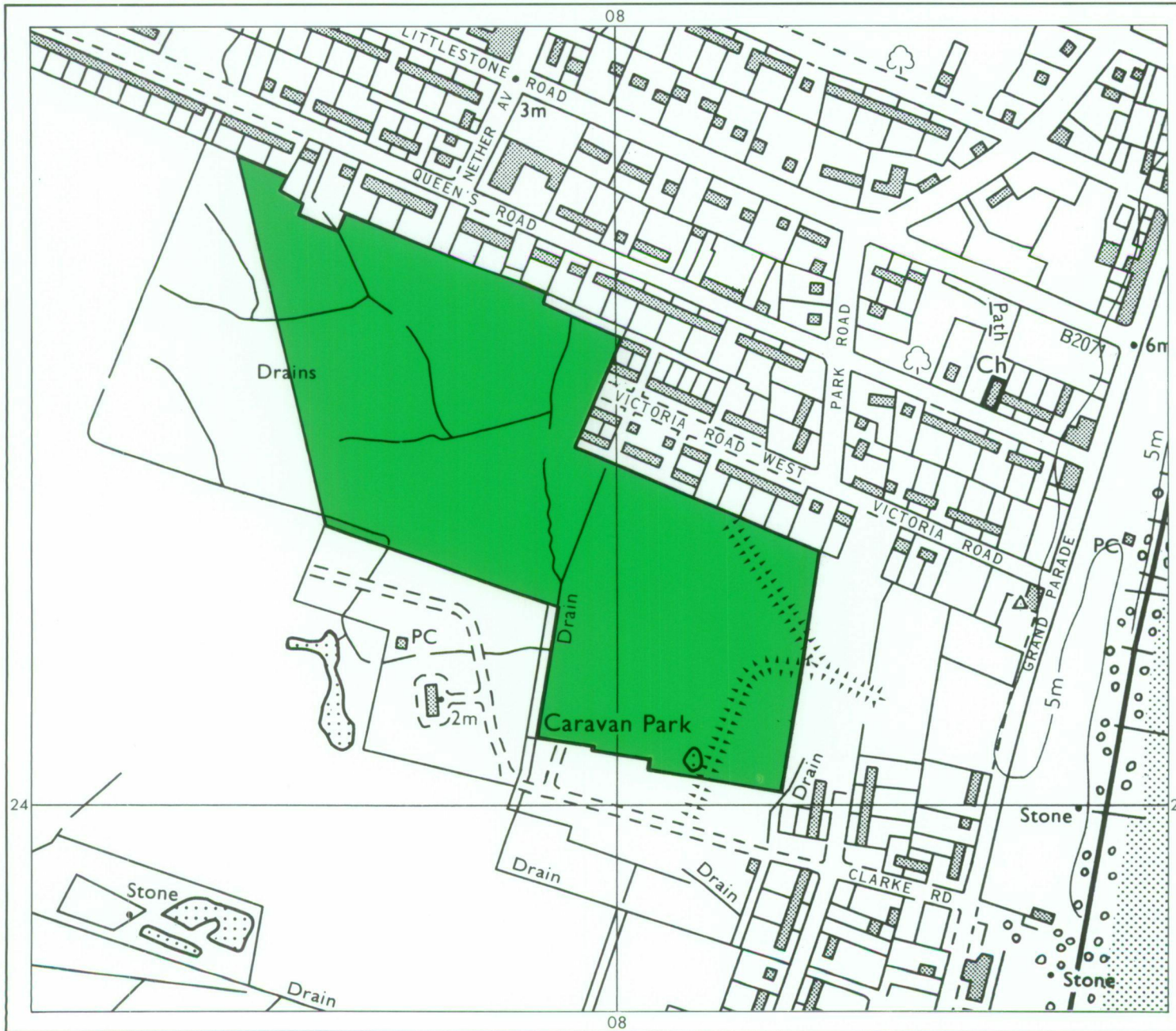


# Shepway Local Plan

## Site 44: South of Victoria Road, Littlestone

### Agricultural Land Classification



#### AGRICULTURAL LAND

Grade	Quality	Area	% of Total	
Grade 1	Not present	excellent	ha	%
Grade 2	Not present	very good	ha	%
Grade 3a	Not present	good	ha	%
Grade 3b	Not present	moderate	11.0 ha	100 %
Grade 4	Not present	poor	ha	%
Grade 5	Not present	very poor	ha	%

Total area of agricultural land surveyed 11.0 ha

Agricultural buildings	ha	Not present
Woodland	ha	Not present
Not surveyed	ha	Not present

#### NON-AGRICULTURAL LAND

Land predominantly in urban use	ha	Not present
Land in non-agricultural use	ha	Not present

Total area of site 11.0 ha

For further information consult "Agricultural Land Classification of England and Wales (Revised guidelines and criteria for grading the quality of agricultural land)", M.A.F.F., 1988.

SOURCE MAPS  
TR 02 SE



Surveyed by the Resource Planning Team, 7/93  
Map compiled and produced by the Cartographic Unit,  
Resource Planning Team, Guildford Statutory Group,  
Agricultural Development and Advisory Service.  
Reference no. 2010/89/93 MAFF Reference no. EL 20/00109

Ordnance Survey information reproduced with the sanction of the Controller, H.M.S.O.

Reproduction of this map in whole or in part is prohibited without the prior permission of M.A.F.F.

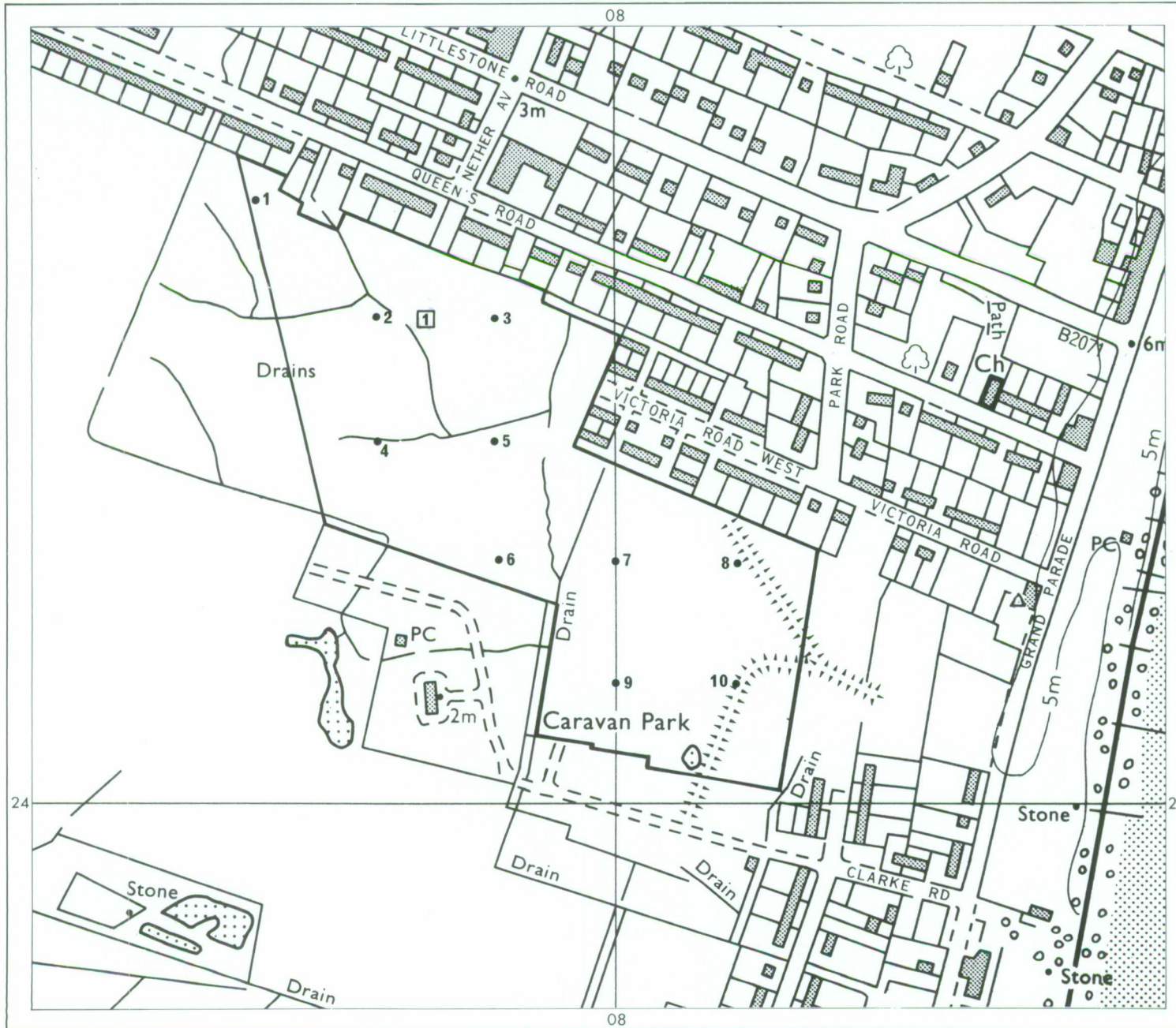
This map is accurate only at the scale shown.

© Crown Copyright reserved 1993

# Shepway Local Plan

## Site 44: South of Victoria Road, Littlestone

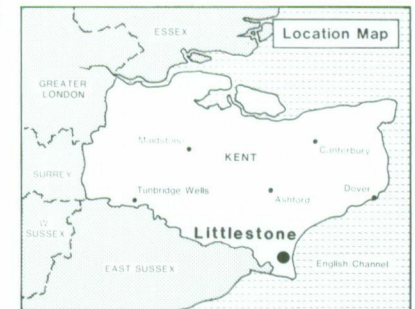
### Location of Auger Borings



- 5 Auger boring
- 2 Profile pit

Surveyed by the Resource Planning Team, 7/93  
 Map compiled and produced by the Cartographic Unit,  
 Resource Planning Team, Guildford Statutory Group,  
 Agricultural Development and Advisory Service.  
 Reference no. 2010/89/93 MAFF Reference no. EL 20/00109

SOURCE MAPS  
 TR 02 SE



Ordnance Survey information reproduced with the sanction of the Controller, H.M.S.O.

Reproduction of this map in whole or in part is prohibited without the prior permission of M.A.F.F.

This map is accurate only at the scale shown.

