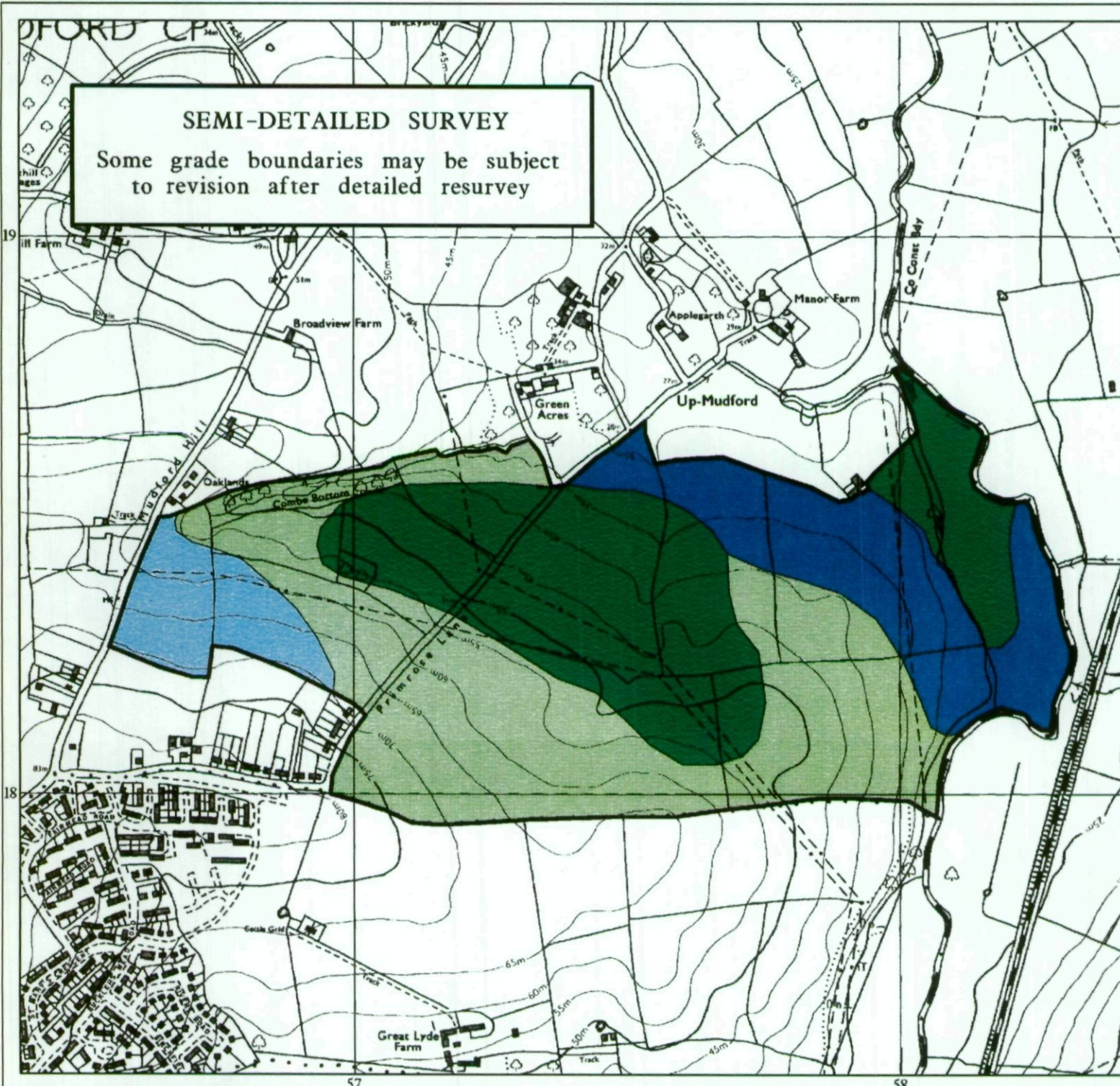


Agricultural Land Classification

Up-Mudford Yeovil

SEMI-DETAILED SURVEY


Some grade boundaries may be subject to revision after detailed resurvey



Legend

	Quality	Area (ha)
Grade 1	Excellent	16.1
Grade 2	Very Good	6.6
Grade 3a	Good	29.9
Grade 3b	Moderate	37.7
Grade 4	Poor	0.0
Grade 5	Very Poor	0.0
	Agricultural land not surveyed	0.0
	Other land	0.0
	Boundary of survey area	
Total agricultural land area		90.3
Total survey area		90.3
* Not present within survey area		

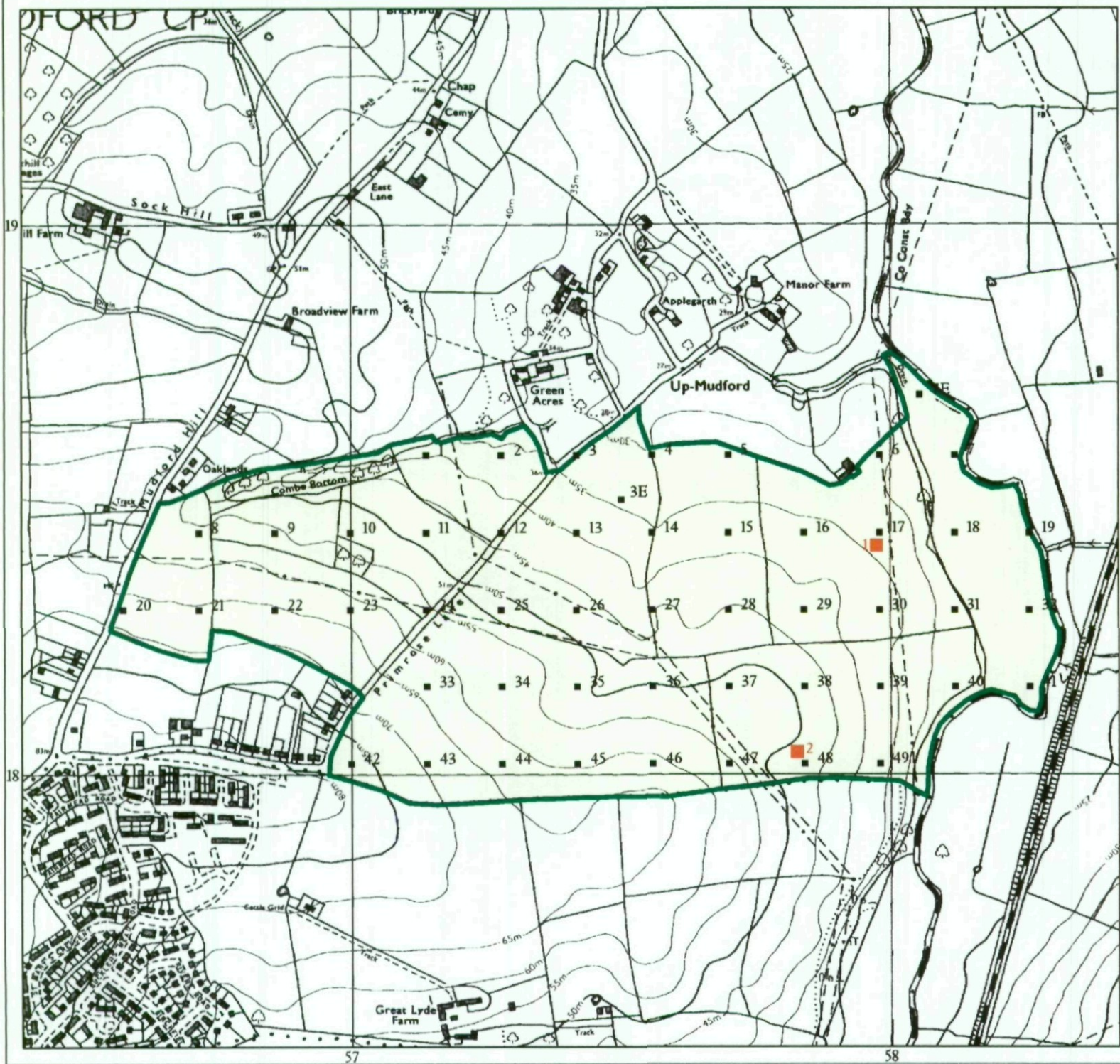
Scale - 1:10,000



Further details contained in MAFF (1988) Agricultural Land Classification of England and Wales - Revised guidelines and criteria for grading the quality of agricultural land. Maff (publications), London SE99 7TP. The information is accurate at base map scale but any enlargement would be misleading. Reproduction in whole or in part by any means is prohibited without the prior permission of MAFF.

Surveyed and drawn by the Resource Planning Team, ADAS Statutory Unit, Taunton.
Based on the 1977 Ordnance Survey 1:10,000 map with the permission of the Controller of Her Majesty's Stationary Office. Unauthorised reproduction infringes Crown copyright and may lead to prosecution or civil proceedings. MAFF Licence No: GD272361
Source maps: ST51NE
Reference no: 76-95

© Crown Copyright Reserved 1996




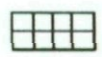




Agricultural Land Classification

Up-Mudford Yeovil

Sample Point Map

Legend

-  Location of soil pit
-  Location of auger sample point
-  Boundary of survey area
-  Agricultural land not surveyed
-  Other land



Further details contained in MAFF (1988) Agricultural Land Classification of England and Wales - Revised guidelines and criteria for grading the quality of agricultural land. Maff (publications), London SE99 7TP. The information is accurate at base map scale but any enlargement would be misleading. Reproduction in whole or in part by any means is prohibited without the prior permission of MAFF.

Surveyed and drawn by the Resource Planning Team, ADAS Statutory Unit, Taunton. Based on the 1977 Ordnance Survey 1:10,000 map with the permission of the Controller of Her Majesty's Stationery Office. Unauthorised reproduction infringes Crown copyright and may lead to prosecution or civil proceedings. MAFP Licence No: GD272361 Source maps: ST51NE Reference no: 76-95 © Crown Copyright Reserved 1996