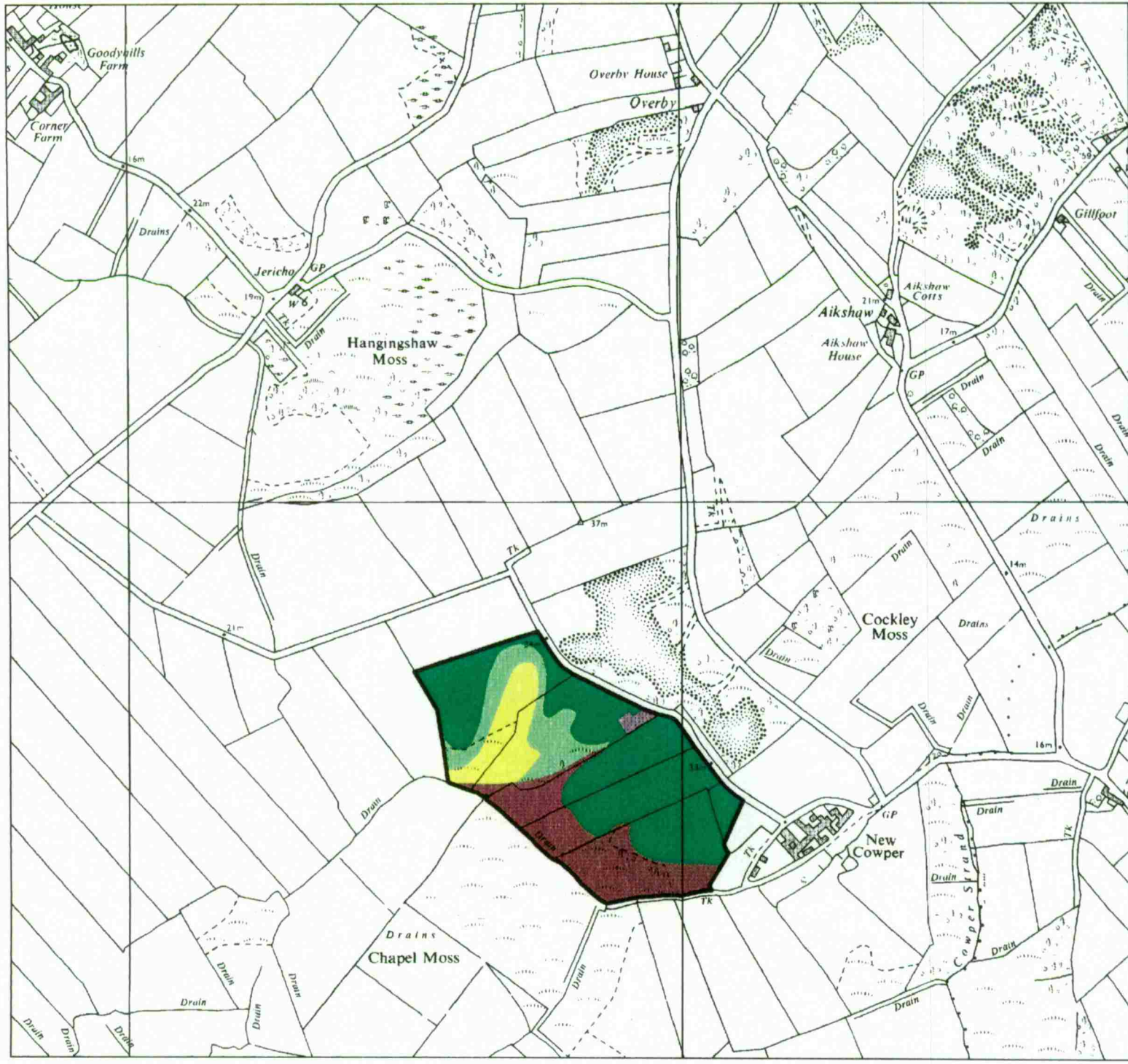


Agricultural Land Classification

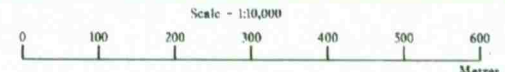
New Cowper Farm

Aspatria



Legend

	Quality	Area (ha)
Grade 1	Excellent	Nil
Grade 2	Very Good	Nil
Grade 3a	Good	8.7
Grade 3b	Moderate	2.0
Grade 4	Poor	1.7
Grade 5	Very Poor	3.9
	Agricultural land not surveyed	Nil
	Other land	0.1
	Boundary of survey area	
Total agricultural land area		16.3
Total survey area		16.4
* Not present within survey area		



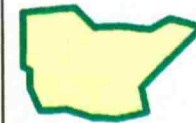
Further details contained in MAFF (1988) Agricultural Land Classification of England and Wales - Revised guidelines and criteria for grading the quality of agricultural land, MAFF (publications), London SE99 7TP. The information is accurate at base map scale but any enlargement would be misleading. Reproduction in whole or in part by any means is prohibited without the prior permission of MAFF.

Surveyed and drawn by FRCA, Wolverhampton.
 Reproduced from the 1978 Ordnance Survey 1:10000 mapping with the permission of the Controller of Her Majesty's Stationery Office
 © Crown Copyright. Unauthorised reproduction infringes Crown copyright and may lead to prosecution or civil proceedings.
 Source maps: NY14NW
 Job reference no: 035/98 MAFF Licence No: GD272361


Agricultural Land Classification
New Cowper Farm
Aspatia
Sample Point Map

Legend

- 1 Location of soil pit
- 1 Location of auger sample point

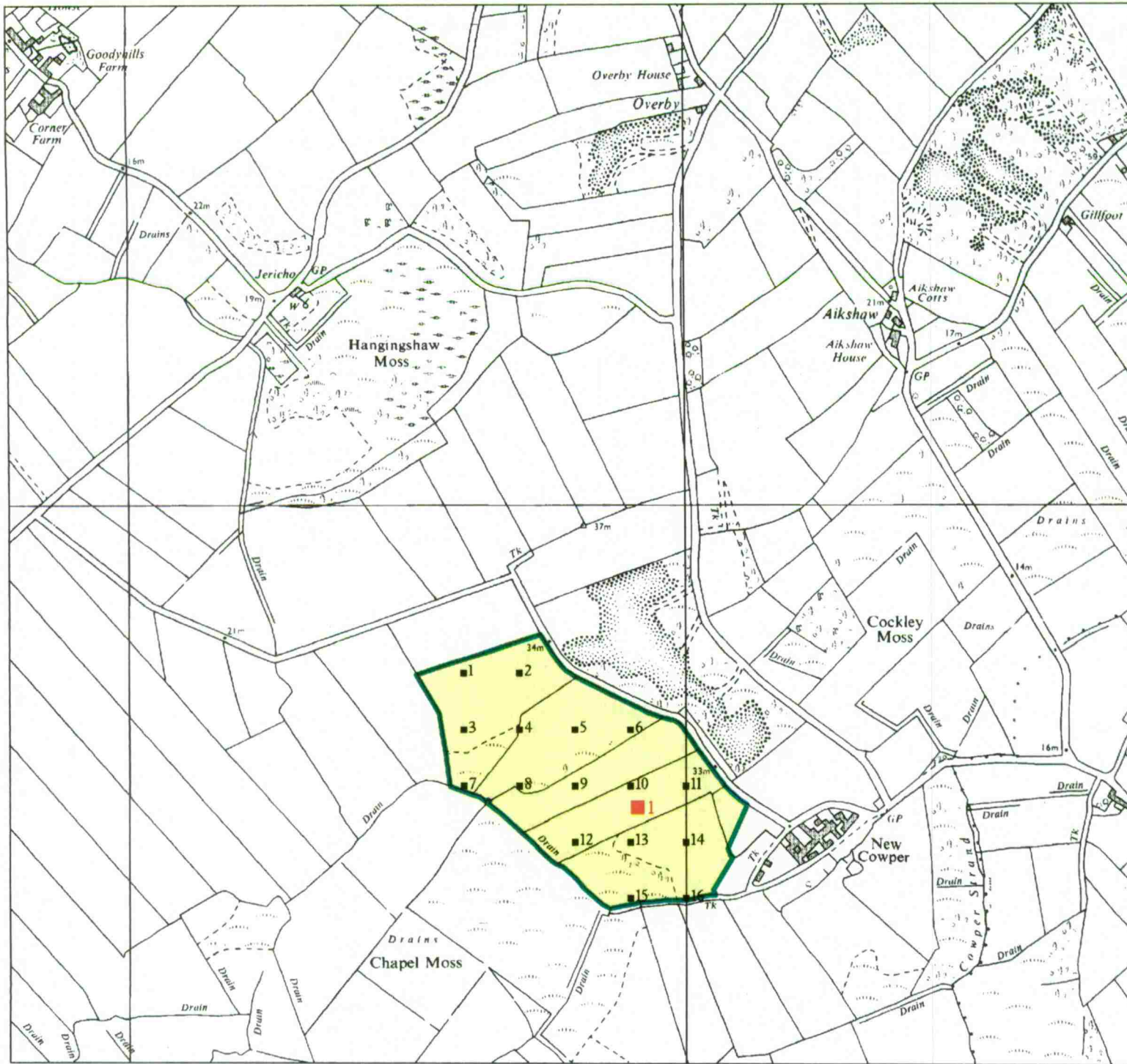


Boundary of
survey area



Further details contained in MAFF (1988) Agricultural Land Classification of England and Wales - Revised guidelines and criteria for grading the quality of agricultural land, MAFF (publications), London SE99 7TP. The information is accurate at base map scale but any enlargement would be misleading. Reproduction in whole or in part by any means is prohibited without the prior permission of MAFF.

Surveyed and drawn by FRCA, Wolverhampton.
Reproduced from the 1978 Ordnance Survey 1:10000 mapping with the permission of the Controller of Her Majesty's Stationery Office
© Crown Copyright. Unauthorised reproduction infringes Crown copyright and may lead to prosecution or civil proceedings.
Source map(s) : NY14NW
Job reference no: 035/98
MAFF Licence No: GD272361



Agricultural Land Classification
New Cowper Farm
Aspatia
Soil Resources Map

Legend


Refer to separate schedule
for details of soil map units



Boundary of
soil unit



Land not surveyed



Further details contained in MAFF (1988) Agricultural Land Classification of England and Wales - Revised guidelines and criteria for grading the quality of agricultural land, MAFF (publications), London SE99 7TP. The information is accurate at base map scale but any enlargement would be misleading. Reproduction in whole or in part by any means is prohibited without the prior permission of MAFF.

Surveyed and drawn by FRCA, Wolverhampton.
 Reproduced from the 1978 Ordnance Survey 1:10000 mapping with the permission of the Controller of Her Majesty's Stationery Office
 © Crown Copyright. Unauthorised reproduction infringes Crown copyright and may lead to prosecution or civil proceedings.
 Source map(s) : NY14NW
 Job reference no: 035/98 MAFF Licence No: GD272361

