

# **NEWP32 Transport green corridors: literature review, options appraisal and opportunity mapping**

## **Annex 7 - Strategic Mapping – Management Options**

First published 15 December 2014











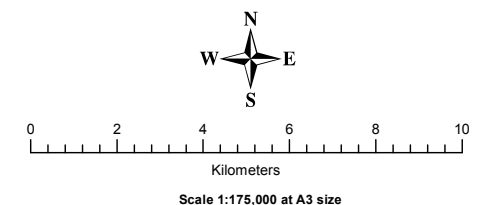
# ADAS UK Ltd.

## NEWP 32 Transport Green Corridors Appendix 7a

### Strategic Mapping - Management Options Humberhead Levels NIA Network Rail

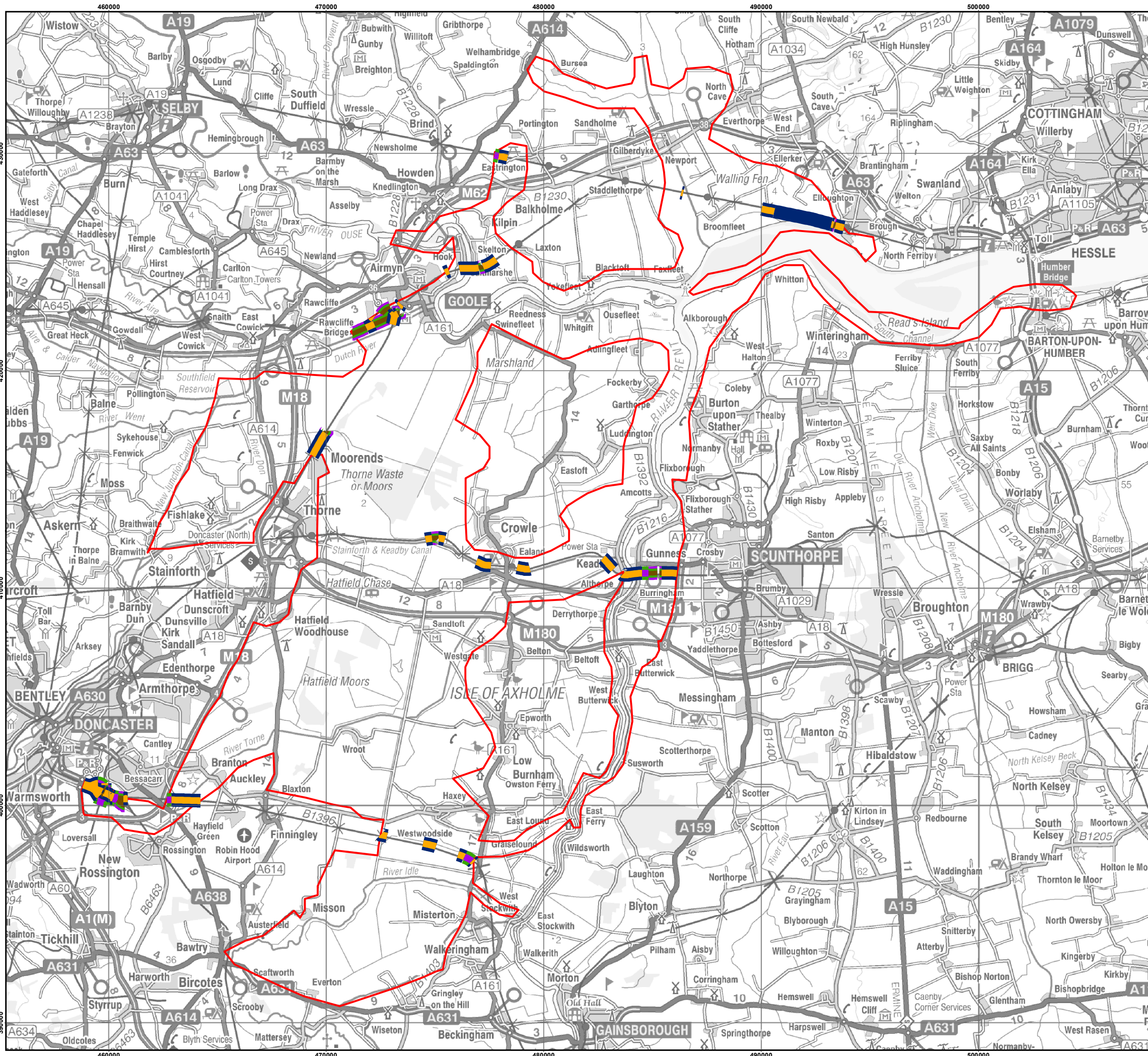
-  Humberhead Levels NIA
  
- Management options for soft estate ≥ 50% woodland**
-  **Option A**  
Woodland: buffer contains woodland PH and/or woodland ES habitats
-  **Option B**  
Wetland: buffer contains wetland PH and/or water management ES habitats
-  **Option C**  
Grassland: buffer contains grassland PH or non woodland/wetland PH and/or pollinating ES habitats
  
- Management options for soft estate < 50% woodland**
-  **Option D**  
Wetland: buffer contains wetland PH and/or water management ES habitats
-  **Option E**  
Grassland: buffer contains grassland/ woodland PH or other wetland PH and/or pollinating ES habitats

Drawn by B. Hockridge 12/06/2014, Verified by M. Frandsen 12/06/2014



This map is reproduced from Ordnance Survey material with the permission of Ordnance Survey on behalf of the Controller of Her Majesty's Stationery Office © Crown copyright. Unauthorised reproduction infringes Crown Copyright and may lead to prosecution or civil proceedings.  
ADAS Licence no. AL100020033 June 2014  
For reference purposes only. No further copies may be made

ADAS UK Ltd., Pendeford House,  
Pendeford Business Park, Wobaston Road,  
Wolverhampton, WV9 5AP. Tel 01902 271300.











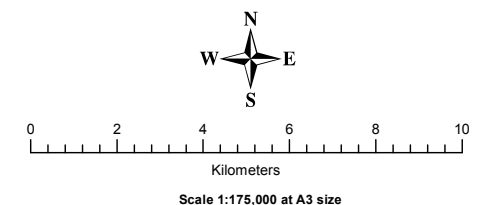
# ADAS UK Ltd.

## NEWP 32 Transport Green Corridors Appendix 7b

### Strategic Mapping - Management Options Humberhead Levels NIA Highways Agency

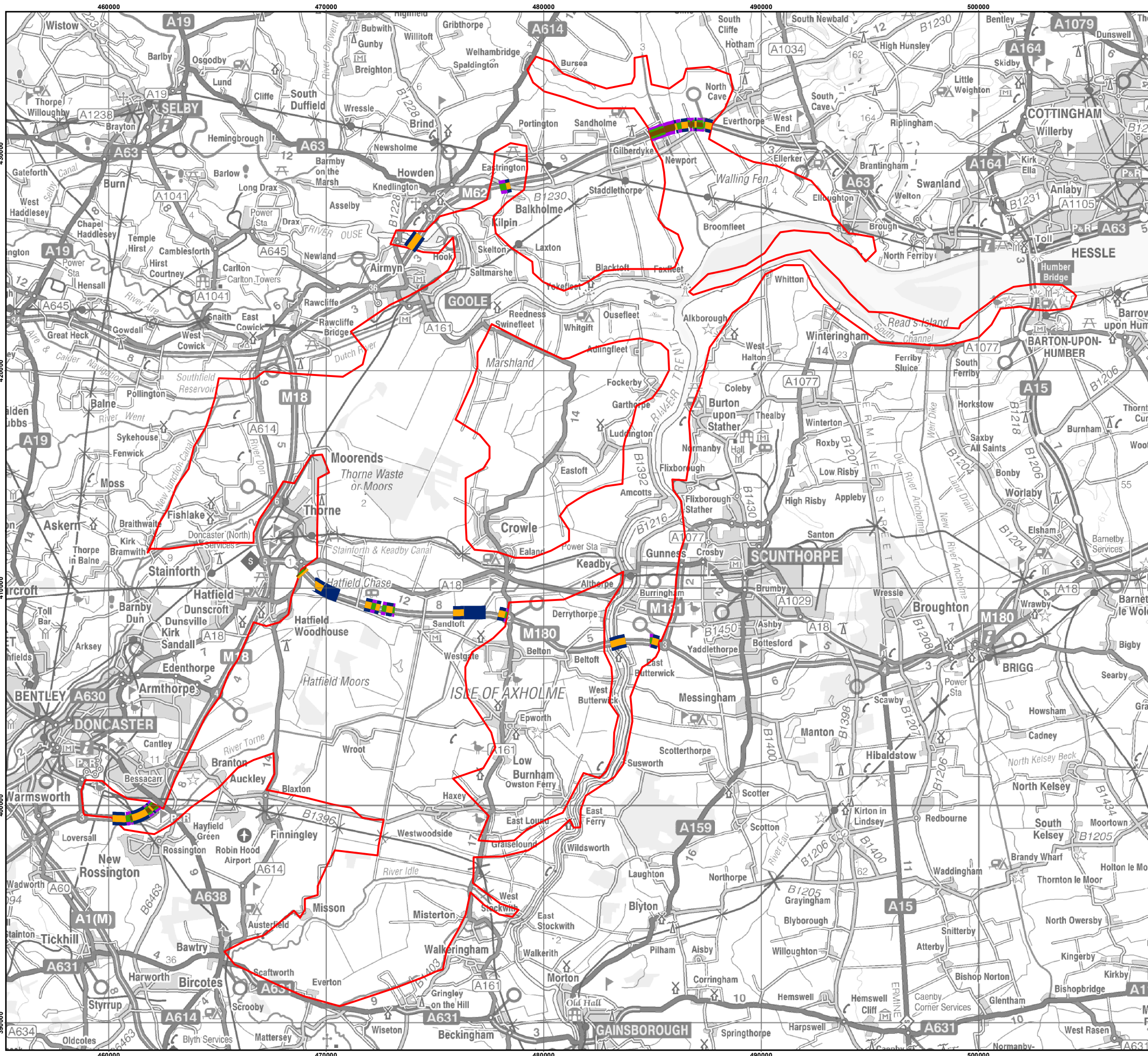
-  Humberhead Levels NIA
  
- Management options for soft estate  $\geq 50\%$  woodland**
-  **Option A**  
Woodland: buffer contains woodland PH and/or woodland ES habitats
-  **Option B**  
Wetland: buffer contains wetland PH and/or water management ES habitats
-  **Option C**  
Grassland: buffer contains grassland PH or non woodland/wetland PH and/or pollinating ES habitats
  
- Management options for soft estate  $< 50\%$  woodland**
-  **Option D**  
Wetland: buffer contains wetland PH and/or water management ES habitats
-  **Option E**  
Grassland: buffer contains grassland/ woodland PH or other wetland PH and/or pollinating ES habitats

Drawn by B. Hockridge 12/06/2014, Verified by M. Frandsen 12/06/2014



This map is reproduced from Ordnance Survey material with the permission of Ordnance Survey on behalf of the Controller of Her Majesty's Stationery Office © Crown copyright. Unauthorised reproduction infringes Crown Copyright and may lead to prosecution or civil proceedings.  
ADAS Licence no. AL100020033 June 2014  
For reference purposes only. No further copies may be made

ADAS UK Ltd., Pendeford House,  
Pendeford Business Park, Wobaston Road,  
Wolverhampton, WV9 5AP. Tel 01902 271300.





# ADAS UK Ltd.

## NEWP 32 Transport Green Corridors Appendix 7c

### Strategic Mapping - Management Options Morecambe Bay NIA Network Rail

 Morecambe Bay NIA

#### Management options for soft estate ≥ 50% woodland

 **Option A**

Woodland: buffer contains woodland PH and/or woodland ES habitats

 **Option B**

Wetland: buffer contains wetland PH and/or water management ES habitats

 **Option C**

Grassland: buffer contains grassland PH or non woodland/wetland PH and/or pollinating ES habitats

#### Management options for soft estate < 50% woodland

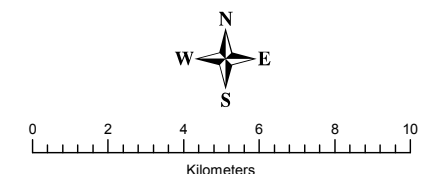
 **Option D**

Wetland: buffer contains wetland PH and/or water management ES habitats

 **Option E**

Grassland: buffer contains grassland/ woodland PH or other wetland PH and/or pollinating ES habitats

Drawn by B. Hockridge 12/06/2014, Verified by M. Frandsen 12/06/2014



This map is reproduced from Ordnance Survey material with the permission of Ordnance Survey on behalf of the Controller of Her Majesty's Stationery Office © Crown copyright. Unauthorised reproduction infringes Crown Copyright and may lead to prosecution or civil proceedings.  
 ADAS Licence no. AL100020033 June 2014  
 For reference purposes only. No further copies may be made

ADAS UK Ltd., Pendeford House,  
 Pendeford Business Park, Wobaston Road,  
 Wolverhampton, WV9 5AP. Tel 01902 271300.

