

## Agricultural Land Classification

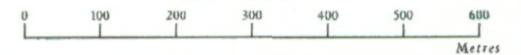
RECONNAISSANCE SURVEY - NW Leics LP

East of Sawley Crossroads (Site No.6007)

### Legend

	Quality	Area (ha)
Grade 1	Excellent	nil
Grade 2	Very Good	nil
Grade 3a	Good	nil
Grade 3b	Moderate	nil
Grade 4	Poor	35.9
Grade 5	Very Poor	nil
*	Agricultural land not surveyed	nil
	Other land	19.3
Boundary of survey area		
Total agricultural land area		35.9
Total survey area		55.2
* Not present within survey area		

Scale - 1:10,000



Further details contained in MAFF (1988) Agricultural Land Classification of England and Wales - Revised guidelines and criteria for grading the quality of agricultural land. MAFF (publications), London SE99 7TP.

The information is accurate at base map scale but any enlargement would be misleading.

Reproduction in whole or in part by any means is prohibited without the prior permission of MAFF.

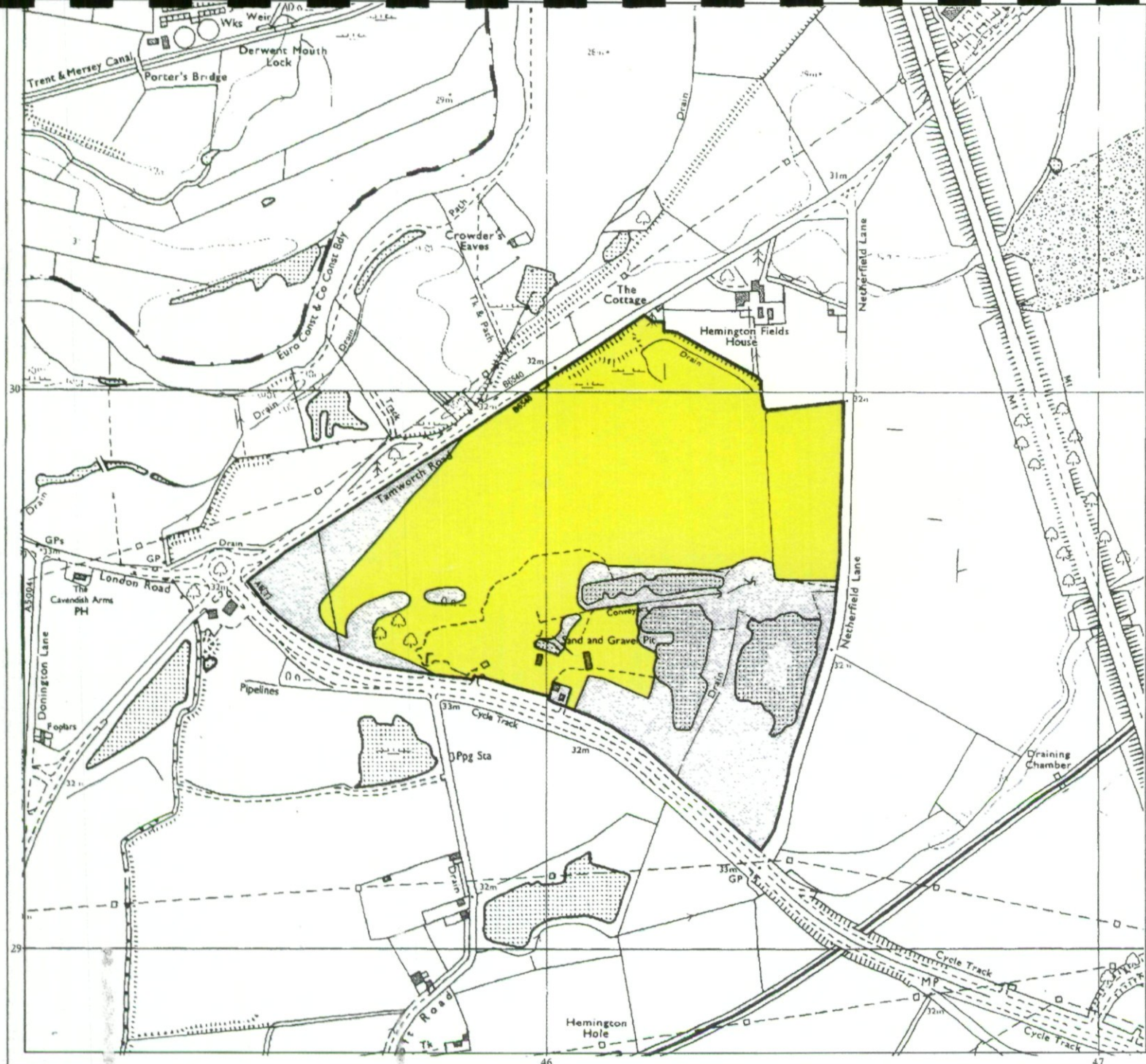
Surveyed and drawn by the Resource Planning Team, ADAS Statutory Unit, Huntingdon.

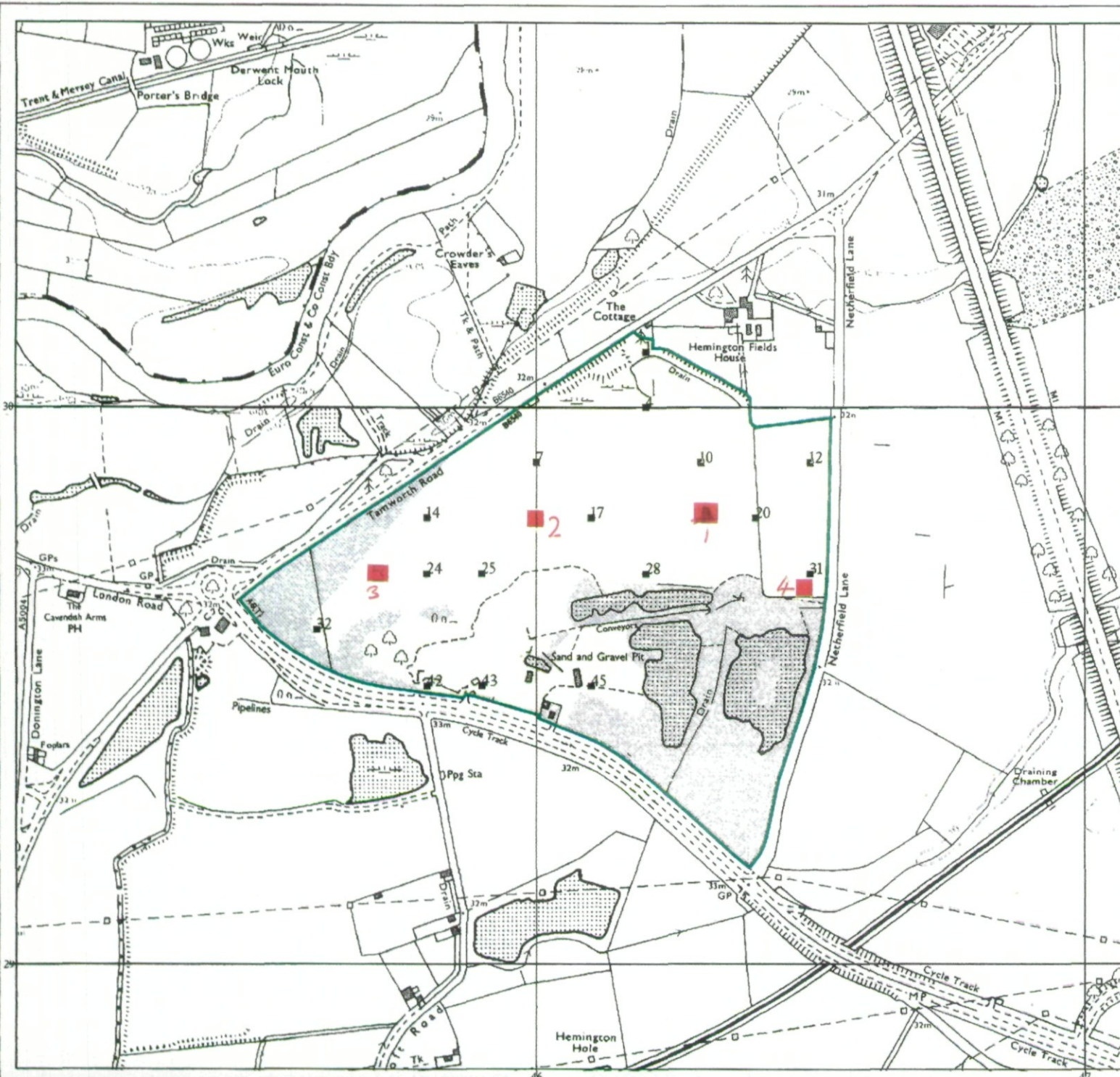
Based on the 1992 Ordnance Survey 10000 map with the permission of the Controller of Her Majesty's Stationery Office. Unauthorised reproduction infringes Crown copyright and may lead to prosecution or civil proceedings.

Source maps: SK42NE

Reference no: 30/96

MAFF Licence No: GD272361  
© Crown Copyright Reserved 1996





## Agricultural Land Classification

RECONNAISSANCE SURVEY - NW Leics LP

East of Sawley Crossroads (Site No.6007)

### Sample Point Map

#### Legend

■ 1 Location of soil pit


■ 1 Location of auger sample point

 Boundary of survey area

 Agricultural land not surveyed

 Other land

Scale - 1:30,000



Further details contained in MAFF (1988) Agricultural Land Classification of England and Wales - Revised guidelines and criteria for grading the quality of agricultural land. Maff (publications), London SH99 71P.

The information is accurate at base map scale but any enlargement would be misleading.

Reproduction in whole or in part by any means is prohibited without the prior permission of MAFF.

Surveyed and drawn by the Resource Planning Team, ADAS Statutory Unit, Huntingdon.

Based on the 1992 Ordnance Survey 10000 map with the permission of the Controller of Her Majesty's Stationery Office. Unauthorised reproduction infringes Crown copyright and may lead to prosecution or civil proceedings.

Source maps: SK42SE  
Reference no: 30/96

MAFF Licence No: GD272361

© Crown Copyright Reserved 1996