







Agricultural Land Classification

GREEN ACRES FARM WINTERBOURNE

SOIL RESOURCES

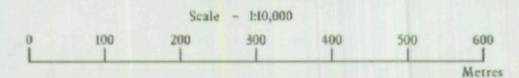
REFER TO SEPERATE SCHEDULE
FOR DETAILS OF SOIL MAP UNITS

Other Land Categories

	Urban	Area (ha) NIL
	Non-Agricultural	NIL
	Woodland	NIL
	Agricultural Buildings	NIL
	Open Water	NIL
	Not Surveyed	NIL

Total agricultural land area 2.4
Total survey area 2.4

* Grade/category not present within survey area



Further details contained in MAFF (1988) Agricultural Land Classification of England and Wales - Revised guidelines and criteria for grading the quality of agricultural land. MAFF (Publications), London SE99 7TP.

The information is accurate at the base map scale but any enlargement would be misleading.

Reproduction in whole or in part by any means is prohibited without the prior permission of MAFF.

Surveyed and drawn by the Resource Planning Team, ADAS Statutory Unit, Taunton
Based on the 1989 Ordnance Survey 1:10000 map with the permission of the
Controller of Her Majesty's Stationary Office
Source Map(s): ST68SW
Reference no. 35/794

© Crown Copyright: Reserved 1993



Agricultural Land Classification

GREEN ACRES FARM WINTERBOURNE

Agricultural Land

Grade	Quality	Area (ha)
1	Excellent	NIL
2	Very Good	NIL
3a	Good	2.4
3b	Moderate	NIL
4	Poor	NIL
5	Very Poor	NIL


Other Land Categories

*	Urban	Area (ha) NIL
*	Non-Agricultural	NIL
*W	Woodland	NIL
*	Agricultural Buildings	NIL
*	Open Water	NIL
*	Not Surveyed	NIL

Total agricultural land area 2.4
Total survey area 2.4

* Grade/category not present within survey area

Scale - 1:10,000



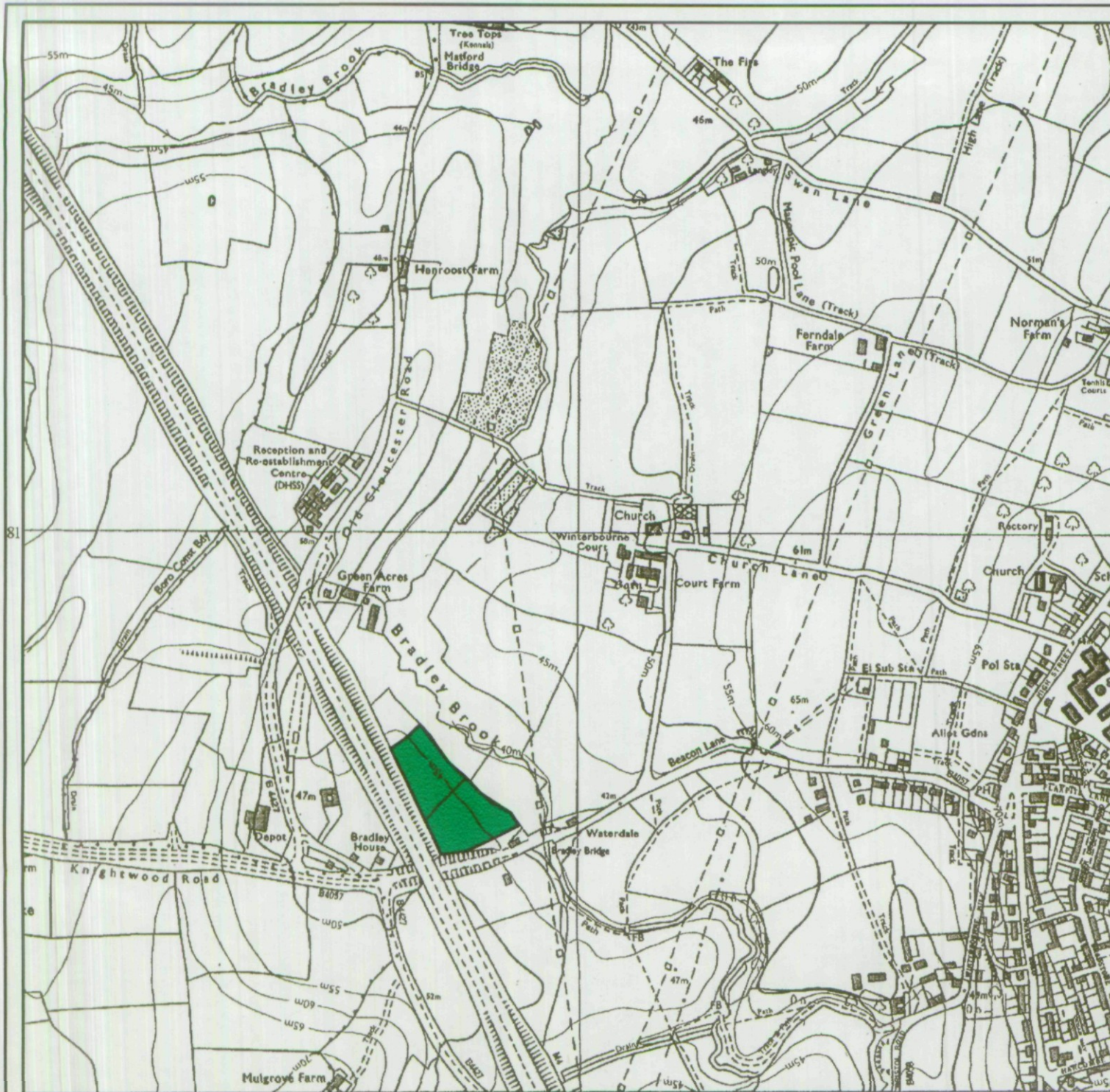
Further details contained in MAFF (1988) Agricultural Land Classification of England and Wales - Revised guidelines and criteria for grading the quality of agricultural land. MAFF (Publications), London SE99 7TP.

The information is accurate at the base map scale but any enlargement would be misleading.

Reproduction in whole or in part by any means is prohibited without the prior permission of MAFF.

Surveyed and drawn by the Resource Planning Team, ADAS Statutory Unit, Tunstall
Based on the 1989 Ordnance Survey 1:10,000 map with the permission of the
Controller of Her Majesty's Stationery Office.
Source Map(s): ST68SW
Reference no. 55 794

© Crown Copyright Reserved 1994



308 55/94 GREEN ACRES FARM, (10ha)
NORTHWOODS

AGRICULTURAL LAND CLASSIFICATION SAMPLE POINT MAP

- 1 Location of soil pit
- 1 Location of auger sample point



12° 63' 64' LONG 2° 31' W 365000m 810000m

BRISTOL EURO CONST

WINTERBOURNE CP

WS 89 JS
ST 68