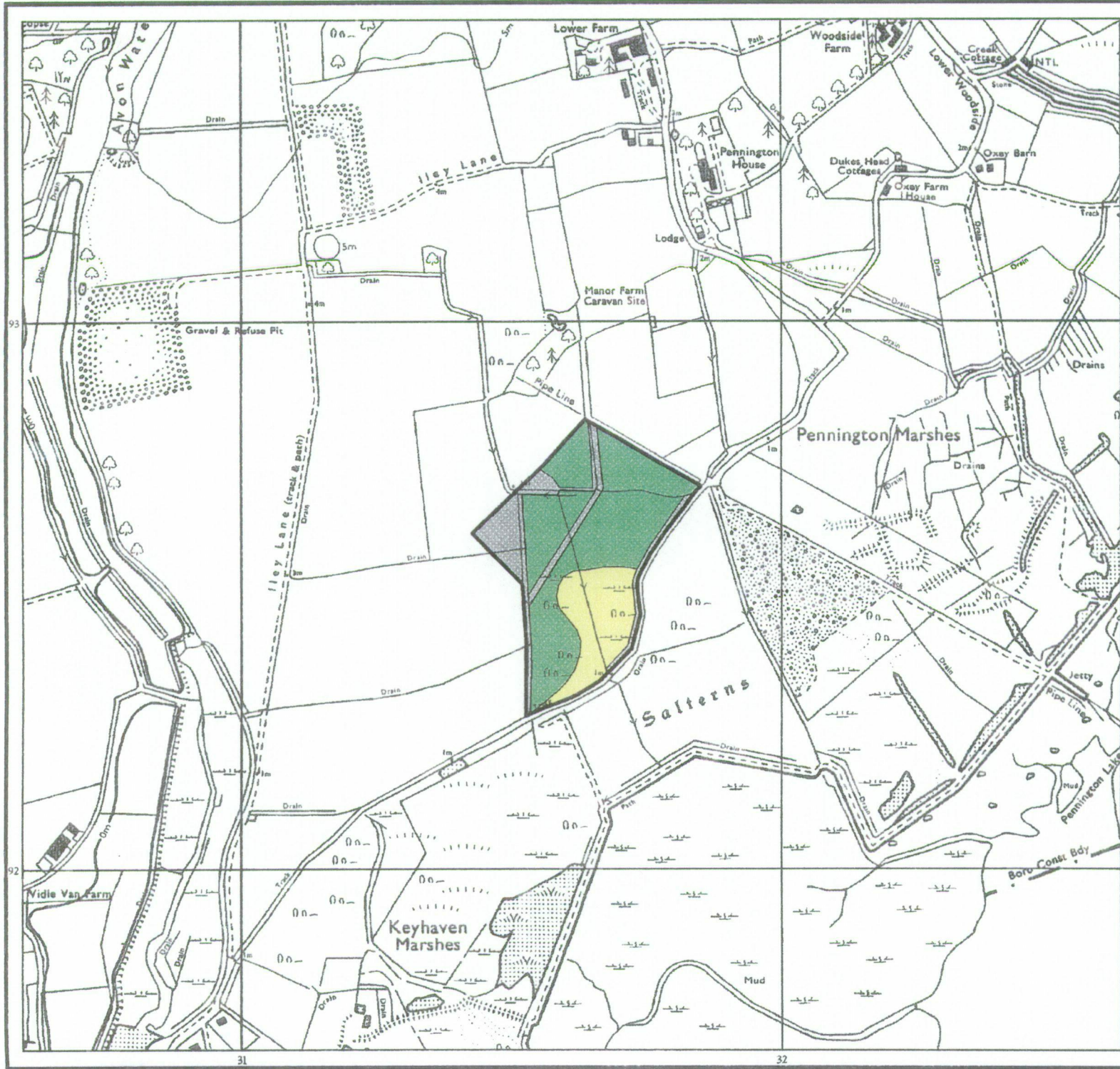


Agricultural Land Classification

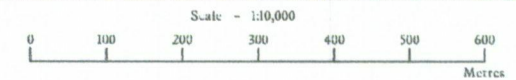
Efford Landfill Site

Lower Pennington, Hants.



Legend

	Quality	Area (ha)
Grade 1	Excellent	Nil
Grade 2	Very Good	Nil
Grade 3a	Good	Nil
Grade 3b	Moderate	6.9
Grade 4	Poor	2.4
Grade 5	Very Poor	Nil
*	Agricultural land not surveyed	Nil
■	Other land	2.3
—	Site Boundary	
Total survey area		9.3
Total site area		11.6
* Not present within survey area		



Further details contained in MAFF (1988) Agricultural Land Classification of England and Wales - Revised guidelines and criteria for grading the quality of agricultural land. MAFF (publications), London SE99 7TP. The information is accurate at base map scale but any enlargement would be misleading. Reproduction in whole or in part by any means is prohibited without the prior permission of MAFF.

Surveyed and drawn by the Resource Planning Team, FRCA, Reading

Based on the 1973 Ordnance Survey 1:10,000 map with the permission of the Controller of Her Majesty's Stationery Office. Unauthorised reproduction infringes Crown copyright and may lead to prosecution or civil proceedings. MAFF Licence No: GD272361
 Source map(s): SZ39SW
 Reference no: 1508/001/99 © Crown Copyright Reserved 1999

Agricultural Land Classification

Efford Landfill Site
Lower Pennington, Hants.

Sample Point Map

Legend

■ 1 Location of soil pit

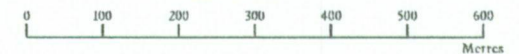
■ 1 Location of auger
sample point

 Boundary of
survey area

 Agricultural land not
surveyed

 Other land

Scale - 1:10,000



Further details contained in MAFF (1988) Agricultural Land Classification of England and Wales - Revised guidelines and criteria for grading the quality of agricultural land. Maff (publications), London SE99 7TP. The information is accurate at base map scale but any enlargement would be misleading. Reproduction in whole or in part by any means is prohibited without the prior permission of MAFF.

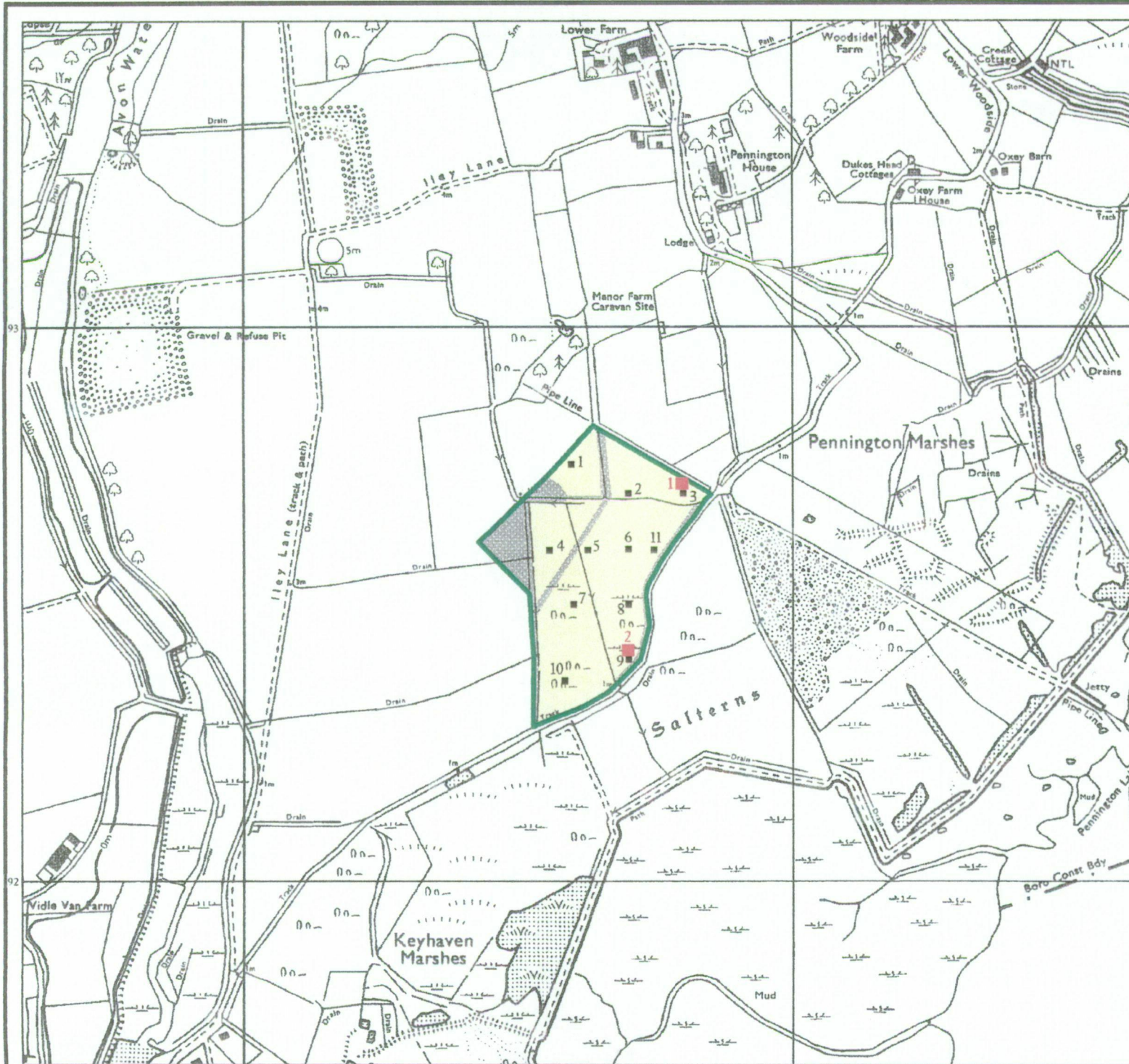
Surveyed and drawn by the Resource Planning Team, FRCA, Reading.

Based on the 1973 Ordnance Survey 1:10,000 map with the permission of the Controller of Her Majesty's Stationery Office. Unauthorised reproduction infringes Crown copyright and may lead to prosecution or civil proceedings. MAFF Licence No: GD272361

Source map(s): S7395W

Reference no: 1508/001/99

© Crown Copyright Reserved 1999



Agricultural Land Classification


Efford Landfill Site

Lower Pennington, Hants.

Soil Resources Map

Legend

Refer to separate schedule
for details of soil map units



Boundary of
survey area

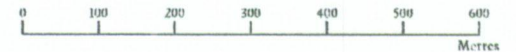


Agricultural land not
surveyed



Other land

Scale - 1:10,000



Further details contained in MAFF (1988) Agricultural Land Classification of England and Wales - Revised guidelines and criteria for grading the quality of agricultural land. MAFF (publications), London SE99 7TP. The information is accurate at base map scale but any enlargement would be misleading. Reproduction in whole or in part by any means is prohibited without the prior permission of MAFF.

Surveyed and drawn by the Resource Planning Team, FRCA, Reading

Based on the 1973 Ordnance Survey 1:10,000 map with the permission of the Controller of Her Majesty's Stationery Office. Unauthorised reproduction infringes Crown copyright and may lead to prosecution or civil proceedings. MAFF Licence No: GD272361

Source map(s): S739SW

Reference no: 1508/001/99 © Crown Copyright Reserved 1999

