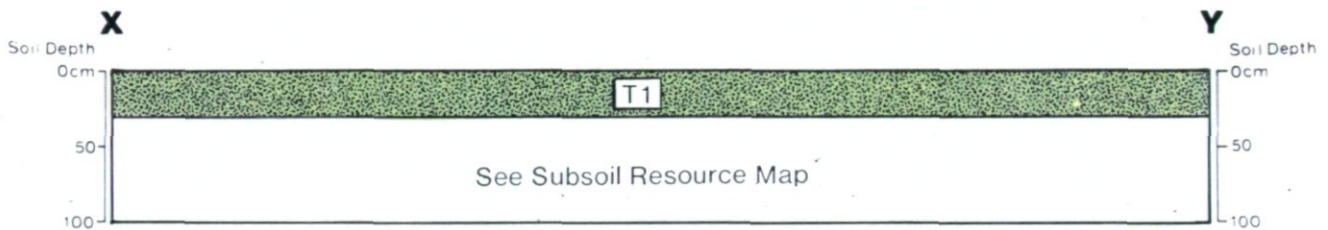


# EGGBOROUGH SAND PIT

## Proposed Extension To Sand Pit

### Topsoil Resource Map



Unit	Soil Texture	Soil Thickness(cm)			Area (ha)	Volume <sup>*1</sup> (000m <sup>3</sup> )
		Min.	Median	Max.		
T1	Light/ Very Light	20	30	40	9.7	29.1

\*1 Volume at median unit thickness.



Ministry of Agriculture,  
Fisheries and Food.



Information compiled by Resource Planning Team  
ADAS Statutory Group Leeds.

Map produced by Resource Planning Cartographic Unit.

Project Number 81/93

Ordnance Survey maps reproduced with the permission  
of the Controller H.M.S.O.

© Crown Copyright Reserved 1993

#### SOURCE MAPS

1:10,000

SE 52 SE

57

Crow Wood

Drain

T1

Mount Pleasant Farm

23

23

Stone

ugh

High Eggborough Crossing

High


8/93

57

# EGGBOROUGH SAND PIT

## Proposed Extension To Sand Pit

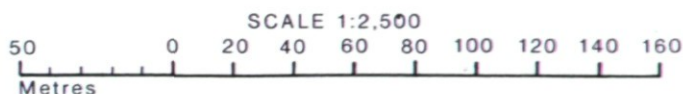
### Upper Subsoil Resource Map



Unit	Soil Texture	Mean Soil Thickness(cm)	Area (ha)	Volume (000m <sup>3</sup> )
U1A	Light/ Very Light	40	3.3	13.2
U1B	Light/ Very Light	70	6.4	44.8



Ministry of Agriculture,  
Fisheries and Food.



Information compiled by Resource Planning Team  
ADAS Statutory Group Leeds.

Map produced by Resource Planning Cartographic Unit.

Project Number 81/93

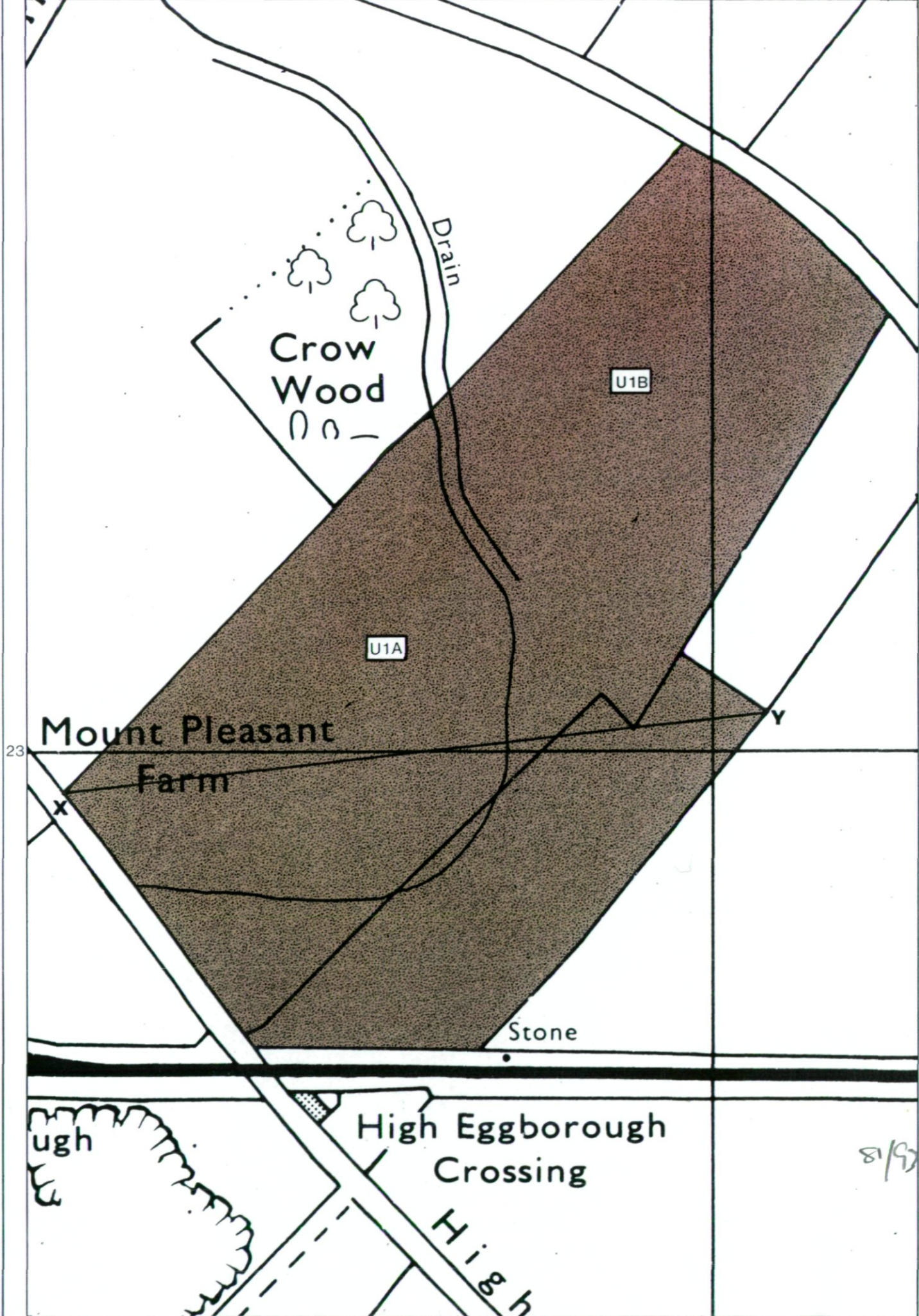
Ordnance Survey maps reproduced with the permission  
of the Controller H.M.S.O.

©Crown Copyright Reserved 1993

#### SOURCE MAPS

1:10,000

SE 52 SE



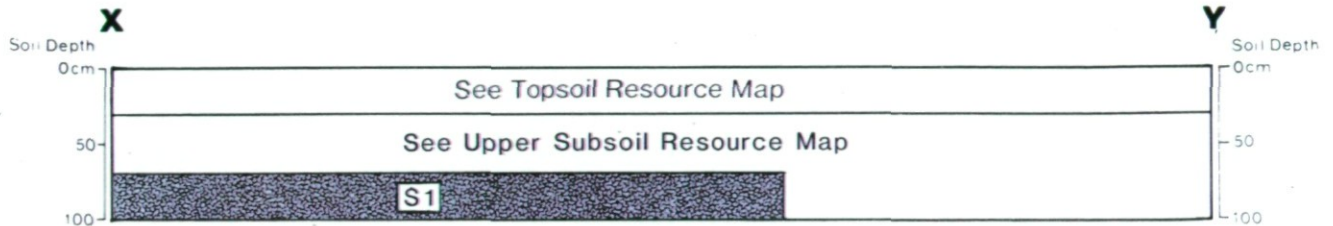
23

23

# EGGBOROUGH SAND PIT

## Proposed Extension To Sand Pit

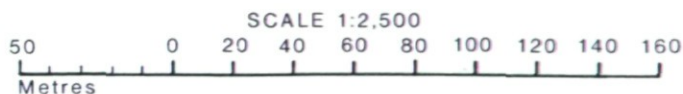
### Lower Subsoil Resource Map



Unit	Soil Texture	Mean Soil Thickness(cm)	Area (ha)	Volume (000m <sup>3</sup> )
S1	Medium/ Heavy	30	3.6	10.8



Ministry of Agriculture,  
Fisheries and Food.



Information compiled by Resource Planning Team  
ADAS Statutory Group Leeds

Map produced by Resource Planning Cartographic Unit.

Project Number 81/93

Ordnance Survey maps reproduced with the permission  
of the Controller H.M.S.O.

©Crown Copyright Reserved 1993

#### SOURCE MAPS

1:10,000

SE 52 SE

Drain

Crow Wood  
No

No Lower  
Subsoil Resources

S1

S1

Mount Pleasant  
Farm

23

23

Stone

High Eggborough  
Crossing

ugh





High

8/93

# EGGBOROUGH SAND PIT

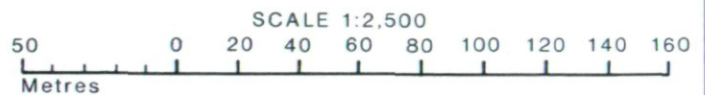
## Proposed Extension To Sand Pit








### Agricultural Land Classification

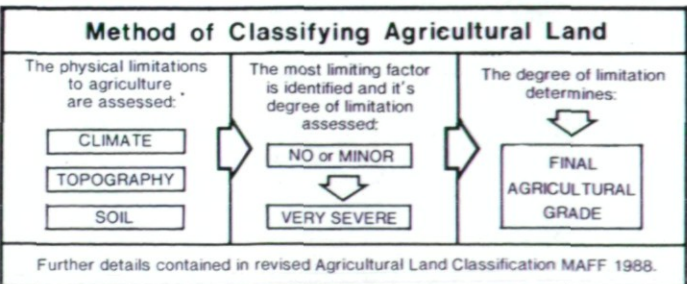
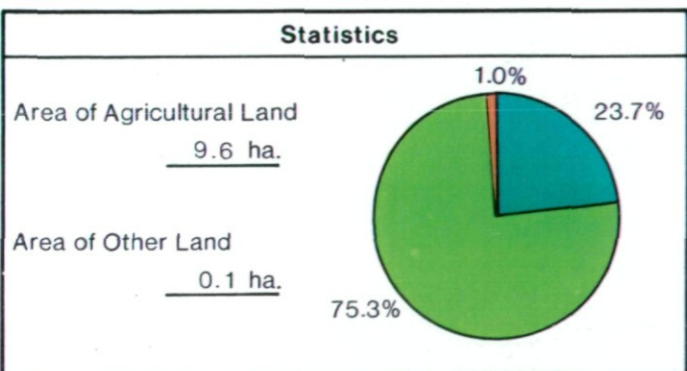
Agricultural Land		
Agricultural Grades	Agricultural Land Quality	Area within the site (ha.)
GRADE 1 	<i>Excellent</i>	Nil
GRADE 2 	<i>Very Good</i>	Nil
GRADE 3	<i>Good</i>	2.3
	<i>Moderate</i>	7.3
GRADE 4 	<i>Poor</i>	Nil
GRADE 5 	<i>Very Poor</i>	Nil



Ministry of Agriculture,  
Fisheries and Food.



Land in Other Categories		Area within the site (ha.)
Urban <i>Including housing, industry, commerce, derelict land, sports facilities, transport</i>		Nil
Non-agricultural <i>Including golf courses, parks, sports fields, allotments, airfields</i>		0.1
Woodland <i>Farm Woodland</i>		Nil
<i>Commercial Woodland</i>		Nil
Agricultural buildings <i>Including glasshouses</i>		Nil
Open water		Nil
Land not surveyed		Nil



Information compiled by Resource Planning Team  
ADAS Statutory Group Leeds.

Map produced by Resource Planning Cartographic Unit.

Project Number 81/93

Ordnance Survey maps reproduced with the permission of the Controller H.M.S.O.

© Crown Copyright Reserved 1993

**SOURCE MAPS**

1:10,000

SE 52 SE

57

Drain

Crow Wood

DB -

Mount Pleasant Farm

23

23

Stone

ugh

High Eggborough Crossing

High

81/93

57





Crow Wood  
DRAIN

Mount Pleasant  
Farm

Springfield  
Farm

Weelan

Low Eggborough  
Crossing

High Eggborough  
Crossing

Eggborough Quarry  
Scale 1:2,500  
4 borings per hectare  
SE 52 SE  
Job No. 81/93.

Stone