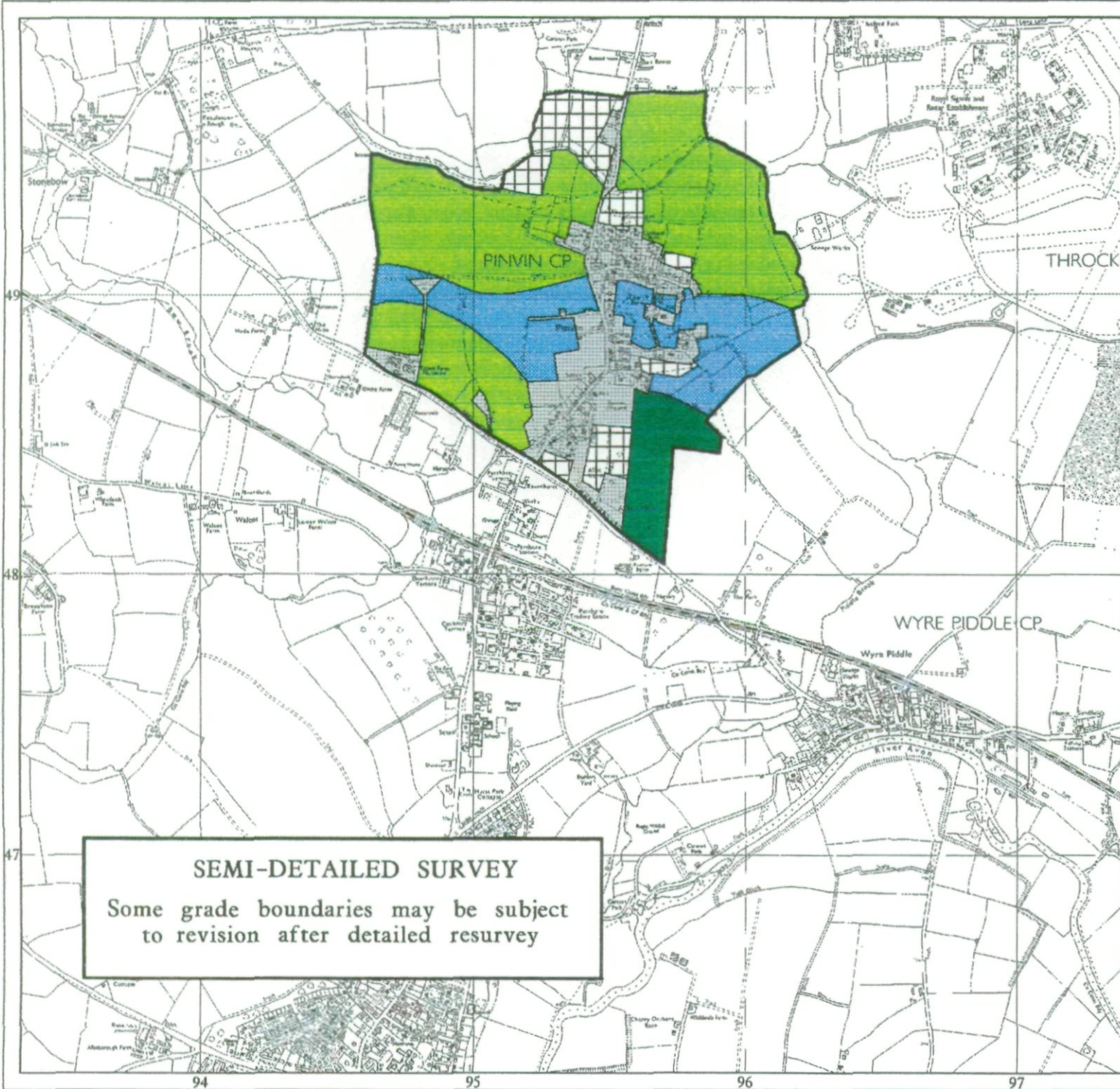



Pinvin



SEMI-DETAILED SURVEY
Some grade boundaries may be subject
to revision after detailed resurvey

Legend		
	Quality	Area (ha)
Grade 1	Excellent	0.0
Grade 2	Very Good	31.7
Grade 3a	Good	11.1
Grade 3b	Moderate	77.1
Grade 4	Poor	0.0
Grade 5	Very Poor	0.0
	Agricultural land not surveyed	15.7
	Other land	33.0
Total agricultural land area		135.6
Total survey area		168.6
* Not present within survey area		





Further details contained in MAFF (1988) Agricultural Land Classification of England and Wales - Revised guidelines and criteria for grading the quality of agricultural land. Maff (publications), London SE99 7TP. The information is accurate at base map scale but any enlargement would be misleading. Reproduction in whole or in part by any means is prohibited without the prior permission of MAFF.


Surveyed and drawn by the Resource Planning Team, FRCA Western Region.
Based on the digital Ordnance Survey 1:40,000 map with the permission of the Controller of Her Majesty's Stationery Office. Unauthorised reproduction infringes Crown copyright and may lead to prosecution or civil proceedings. MAFI Licence No: GD272361
Source map(s): SO94NE,NW
Reference no: 80/98 © Crown Copyright Reserved 1998


Pinvin


Sample Point Map


Legend

-  1 Location of soil pit
-  1 Location of auger sample point

 Boundary of survey area

 Agricultural land not surveyed

 Other land



Further details contained in MAFF (1988) Agricultural Land Classification of England and Wales - Revised guidelines and criteria for grading the quality of agricultural land. Maff (publications), London SE99 7TP. The information is accurate at base map scale but any enlargement would be misleading.

Reproduction in whole or in part by any means is prohibited without the prior permission of MAFF.

Surveyed and drawn by the Resource Planning Team, FRCA Western Region.
Based on the digital Ordnance Survey 1:40,000 map with the permission of the Controller of Her Majesty's Stationery Office. Unauthorised reproduction infringes Crown copyright and may lead to prosecution or civil proceedings. MAFF Licence No: GD272361
Source map(s): SO94NENW
Reference no: 80/98 © Crown Copyright Reserved 1998

