

Agricultural Land Classification

FOREST OF DEAN DISTRICT LOCAL PLAN

LYDNEY

Agricultural Land

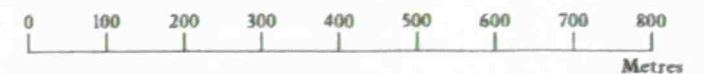
Grade	Quality	Area (ha)
1	Excellent	NIL
2	Very Good	24.3
3a	Good	35.1
3b	Moderate	20.0
4	Poor	NIL
5	Very Poor	NIL

Other Land Categories

Category	Area (ha)
Urban	5.6
Non-Agricultural	5.5
Woodland (W)	1.1
Agricultural Buildings	0.7
Open Water (*)	NIL
Not Surveyed (*)	NIL
Total agricultural land area	79.4
Total survey area	92.3

* Grade/category not present within survey area

Scale - 1:10,000

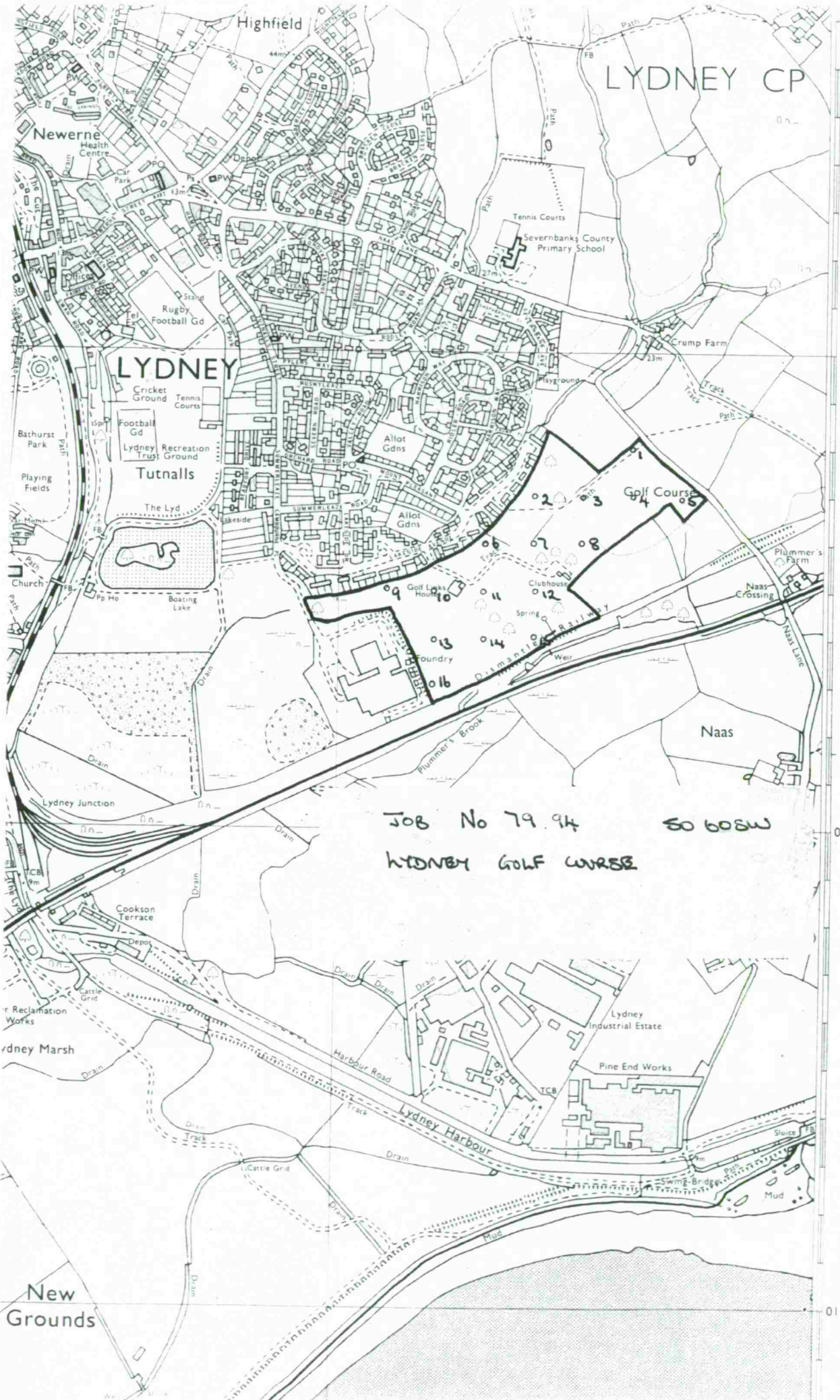


Further details contained in MAFF (1988) Agricultural Land Classification of England and Wales - Revised guidelines and criteria for grading the quality of agricultural land. MAFF (Publications), London SE99 7TP.

The information is accurate at the base map scale but any enlargement would be misleading.

Reproduction in whole or in part by any means is prohibited without the prior permission of MAFF.

Surveyed and drawn by the Resource Planning Team, ADAS Statutory Unit Tisbury
 Based on the 1986 Ordnance Survey 1:10,000 map with the permission of the Controller of Her Majesty's Stationery Office.
 Source Map(s): SO605W, SO605E
 Reference no. 79-94
 © Crown Copyright Reserved 1994



LYDNEY CP

LYDNEY

Tutnalls

Golf Course

Naas

JOB No 79.94 SO 608W
LYDNEY GOLF COURSE

New Grounds

03
02
01



FOREST OF DEAN DISTRICT LONG 2 31 W

365000m

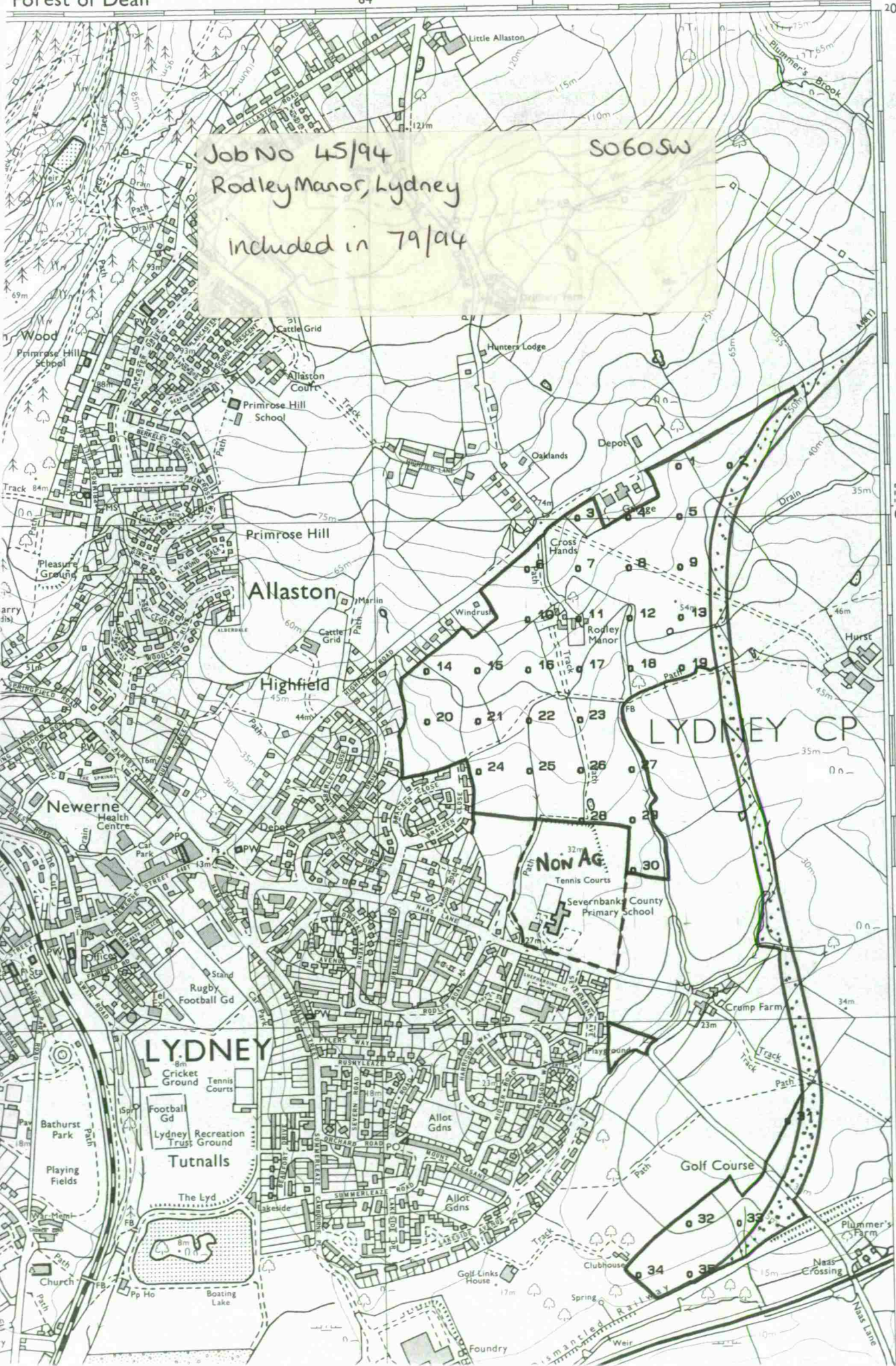
205000m

Forest of Dean

64

Job No 45/94
 Rodley Manor, Lydney
 included in 79/94

S060SW



LAT 51° 44'

04

03