

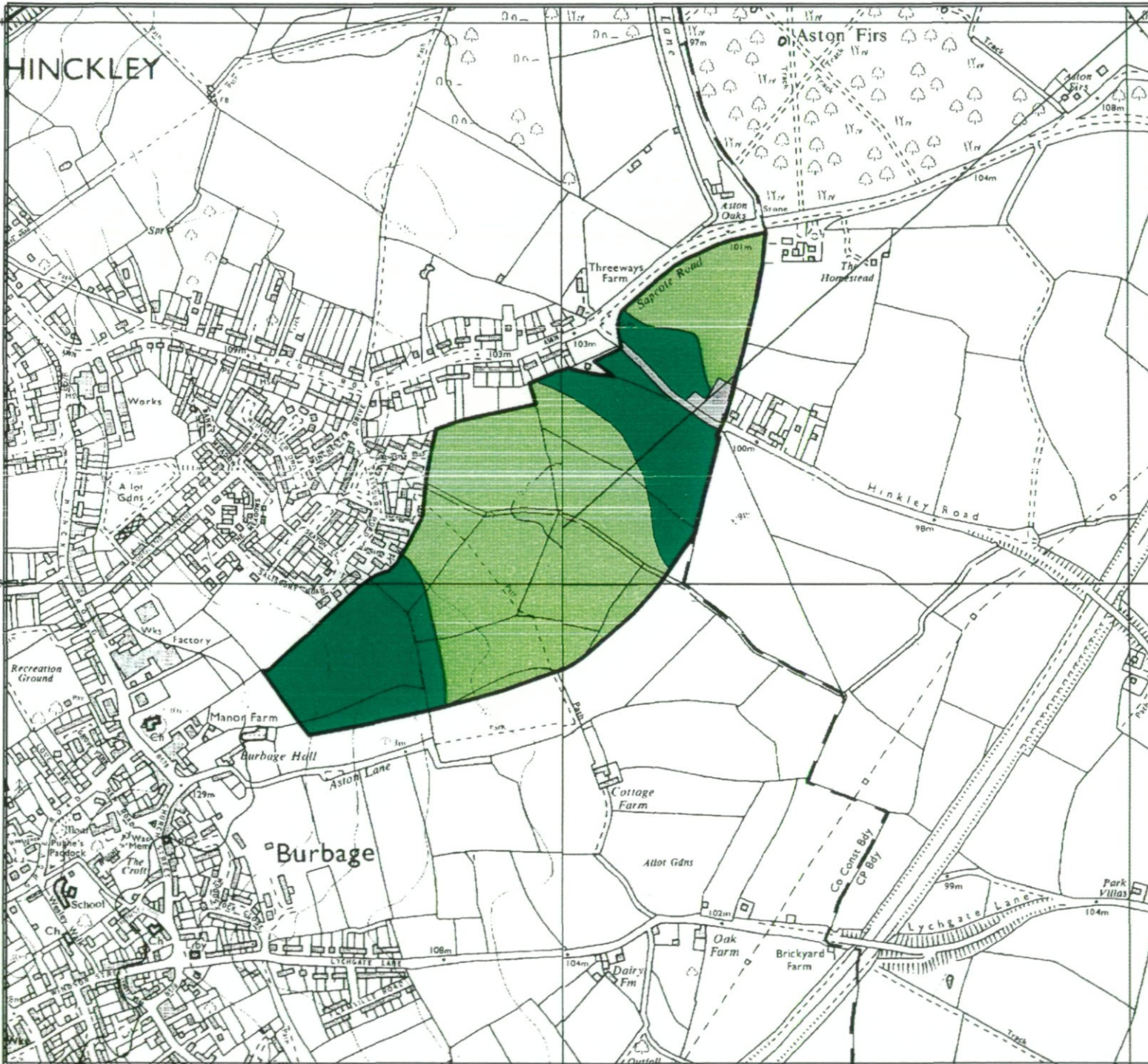
HINCKLEY



# Agricultural Land Classification


Hinckley & Bosworth L.P., Sapcote Rd,

Burbage. Site Ref: 1768 /1 /2



## Legend

	Quality	Area (ha)
Grade 1	Excellent	Nil
Grade 2	Very Good	Nil
Grade 3a	Good	12.0
Grade 3b	Moderate	21.3
Grade 4	Poor	Nil
Grade 5	Very Poor	Nil
*	Agricultural land not surveyed	Nil
□	Other land	0.6
—	Boundary of survey area	
Total agricultural land area		33.3
Total survey area		33.9
* Not present within survey area		



Further details contained in MAFF (1988) Agricultural Land Classification of England and Wales - Revised guidelines and criteria for grading the quality of agricultural land. MAFF (publications), London SE99 7TP. The information is accurate at base map scale but any enlargement would be misleading. Reproduction in whole or in part by any means is prohibited without the prior permission of MAFF.

Surveyed and drawn by the Resource Planning Team, ADAS Statutory Unit, Huntingdon. Based on the 1984 Ordnance Survey 1:10 000 map with the permission of the Controller of Her Majesty's Stationery Office. Unauthorised reproduction infringes Crown copyright and may lead to prosecution or civil proceedings. MAFF Licence No: GD272361 Source map(s): SP49SW Reference no: 95/96 © Crown Copyright Reserved 1997

## Agricultural Land Classification

Hinckley & Bosworth L.P., Sapcote Rd,

Burbage. Site Ref: 1768 /1 /2

## Sample Point Map

### Legend

■ 1 Location of soil pit

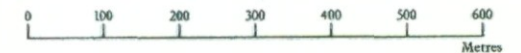
■ 1 Location of auger  
sample point

 Boundary of  
survey area

 Agricultural land not  
surveyed

 Other land

Scale - 1:10,000



Further details contained in MAFF (1988) Agricultural Land Classification of England and Wales - Revised guidelines and criteria for grading the quality of agricultural land. Maff (publications), London SK99 7TP. The information is accurate at base map scale but any enlargement would be misleading. Reproduction in whole or in part by any means is prohibited without the prior permission of MAFF.

Surveyed and drawn by the Resource Planning Team, ADAS Statutory Unit, Huntingdon.  
Based on the 1984 Ordnance Survey 1:10 000 map with the permission of the Controller of Her Majesty's Stationery Office. Unauthorised reproduction infringes Crown copyright and may lead to prosecution or civil proceedings. MAFF Licence No: GD272361  
Source map(s): SP49SW, SP49SE  
Reference no: 95/96 © Crown Copyright Reserved 1996

