










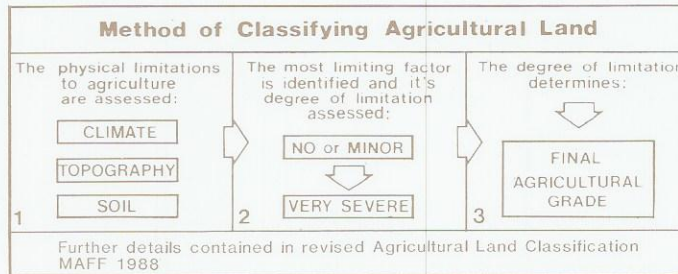
RIPON LOCAL PLAN

Legend

Agricultural Land Classification

Agricultural Land		
Agricultural Grades		Agricultural Land Quality
Grade 1	Nil	Excellent
Grade 2		Very Good
Grade 3	 Sub-Grade 3a	Good
	 Sub-Grade 3b	Moderate
Grade 4		Poor
Grade 5	Nil	Very Poor

Land in Other Categories	
Urban <i>Including housing industry, commerce, derelict land, sports facilities, transport.</i>	
Non-agricultural <i>Including golf courses, parks, sports fields, allotments, airfields.</i>	
Woodland <i>Farm woodland</i>	
<i>Commercial woodland</i>	Nil
Agricultural buildings <i>Including glasshouses</i>	
Open water	
Land not surveyed	Nil

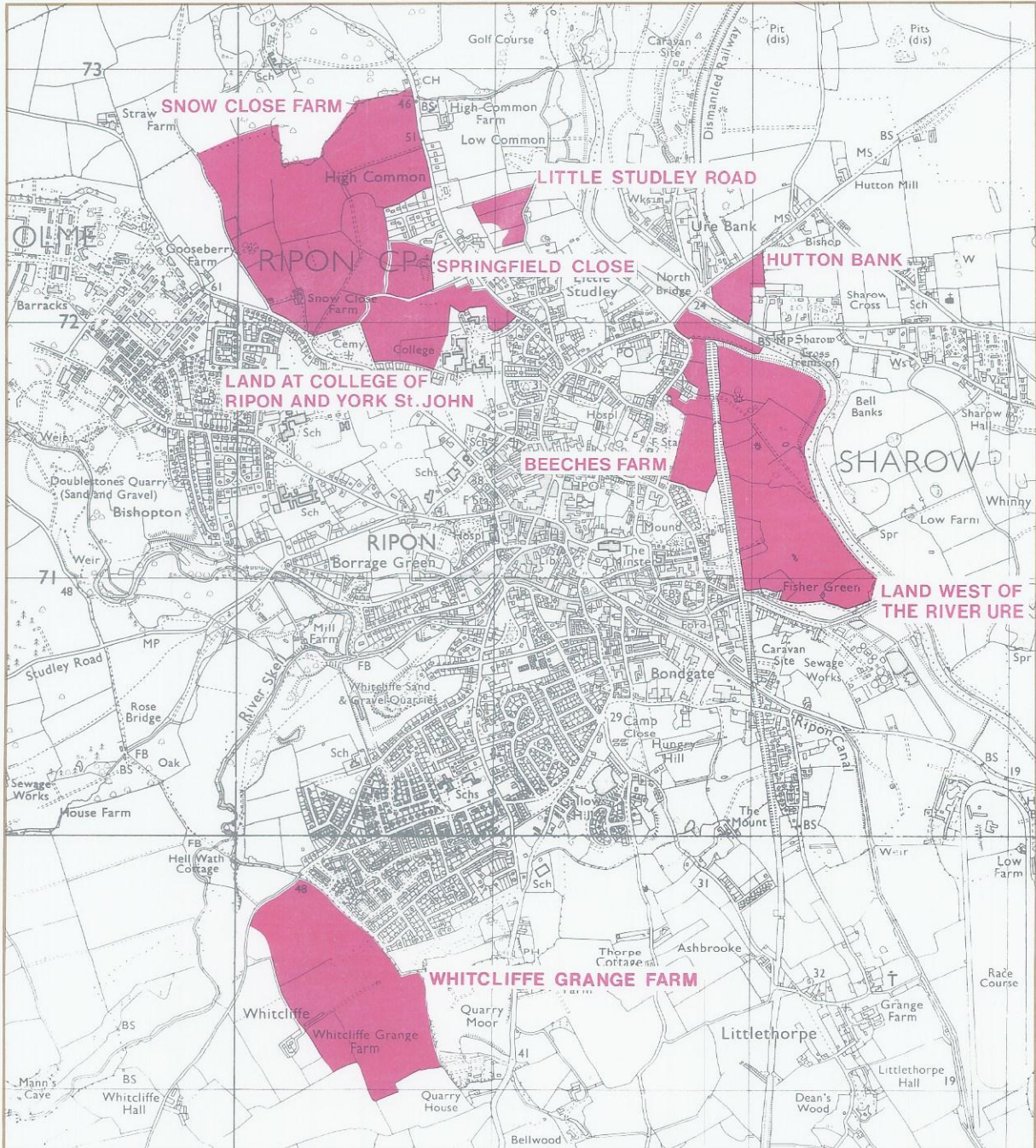


Ministry of Agriculture,
Fisheries and Food.



RIPON LOCAL PLAN

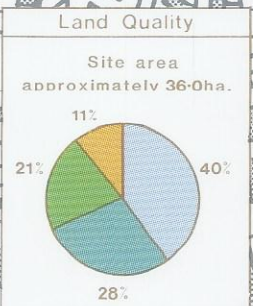
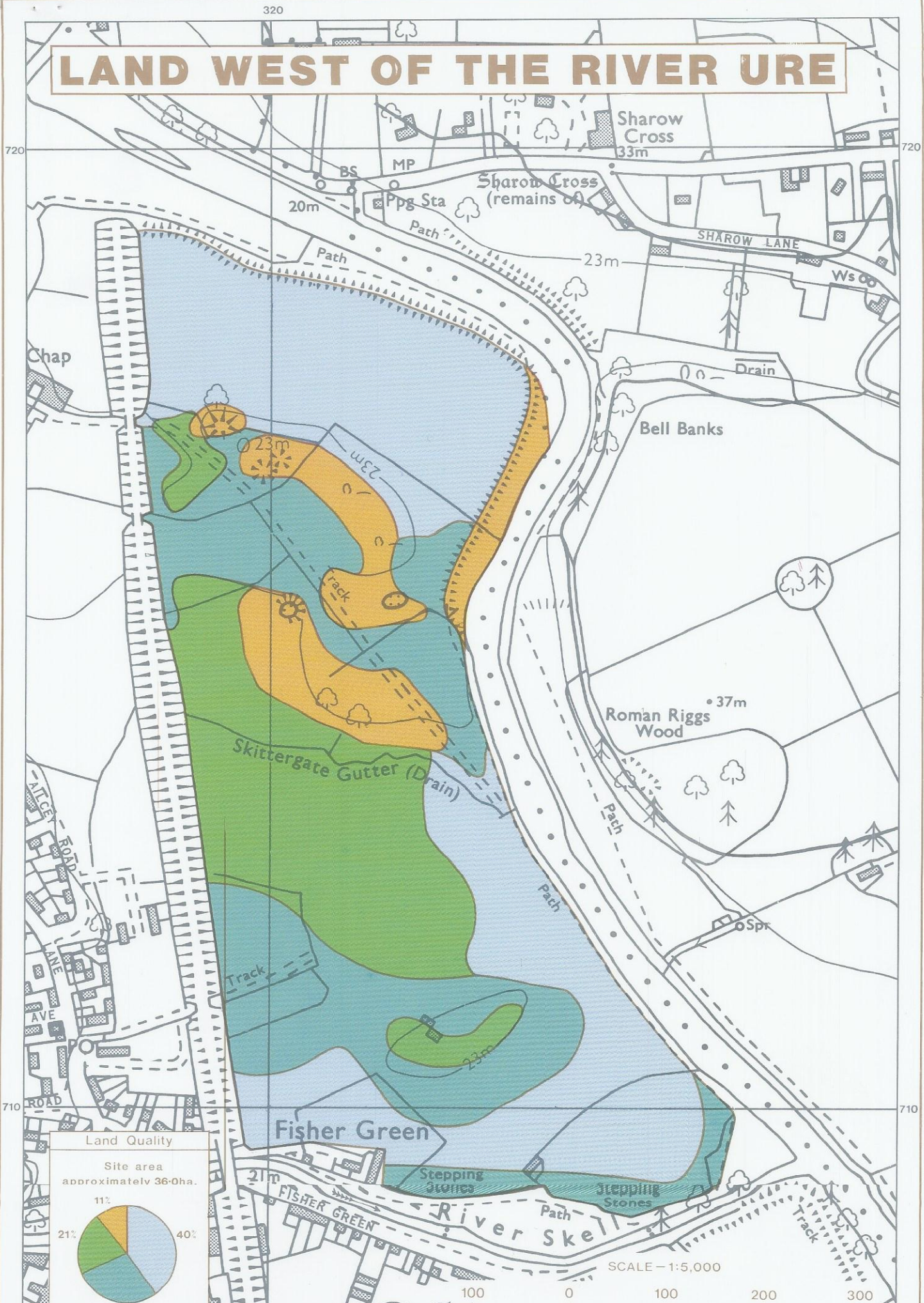
Location of Sites



SOURCE MAPS	
SE 27 SE	1:10,000 SE 37 SW
SE 26 NE	SE 36 NW

Information compiled by Resource Planning Group, Farm and Countryside Service, Leeds R.O.
 Map produced by Resource Planning Cartographic Unit.
 Project Number 14/90.
 O.S. maps reproduced with the permission of the Controller H.M.S.O
 © Crown Copyright Reserved 1990.

LAND WEST OF THE RIVER URE



SCALE - 1:5,000



