

# National Biodiversity Climate Change Vulnerability Model for IPENS


National scale  
habitat fragmentation  
scores plus SPA  
boundaries


## Legend


 SPA\_pSPA


**MostVul 06\_12\_13 (-v)**


**Frag**

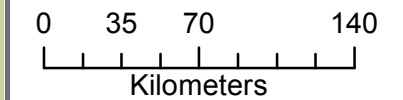
 0.000000 - 0.476190

 0.476191 - 1.041667

 1.041668 - 1.517857

 1.517858 - 1.988095

 1.988096 - 3.000000



Map produced by Sarah Taylor

Date: 18/05/2015.

© Crown copyright and database rights 2014.

Ordnance Survey 100022021