

Agricultural Land Classification South of Stanground, Peterborough, Cambridgeshire

AGRICULTURAL LAND

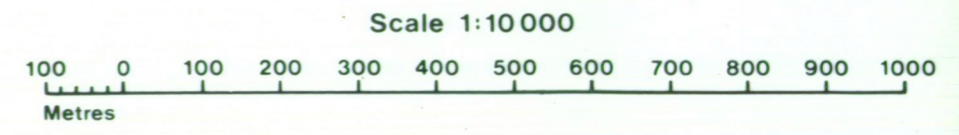
| Agricultural Grades | | Agricultural Land Quality | |
|---------------------|---|---------------------------------|--|
| Grade 1 | | Very high ↑ ↓ Very low | |
| Grade 2 | | | |
| Grade 3 | a | | |
| | b | | |
| Grade 4 | | | |
| Grade 5 | | | |
| Disturbed | | Agricultural Buildings | |
| | | Unsurveyed | |

NON AGRICULTURAL LAND

| | |
|--|--|
| Land predominantly in urban use | |
| Other land primarily in non-agricultural use | |
| * Land in this category does not occur on this map | |

SOURCE MAPS Base maps taken from the O.S. 1:10000 Sheets TL 29 NW, SW

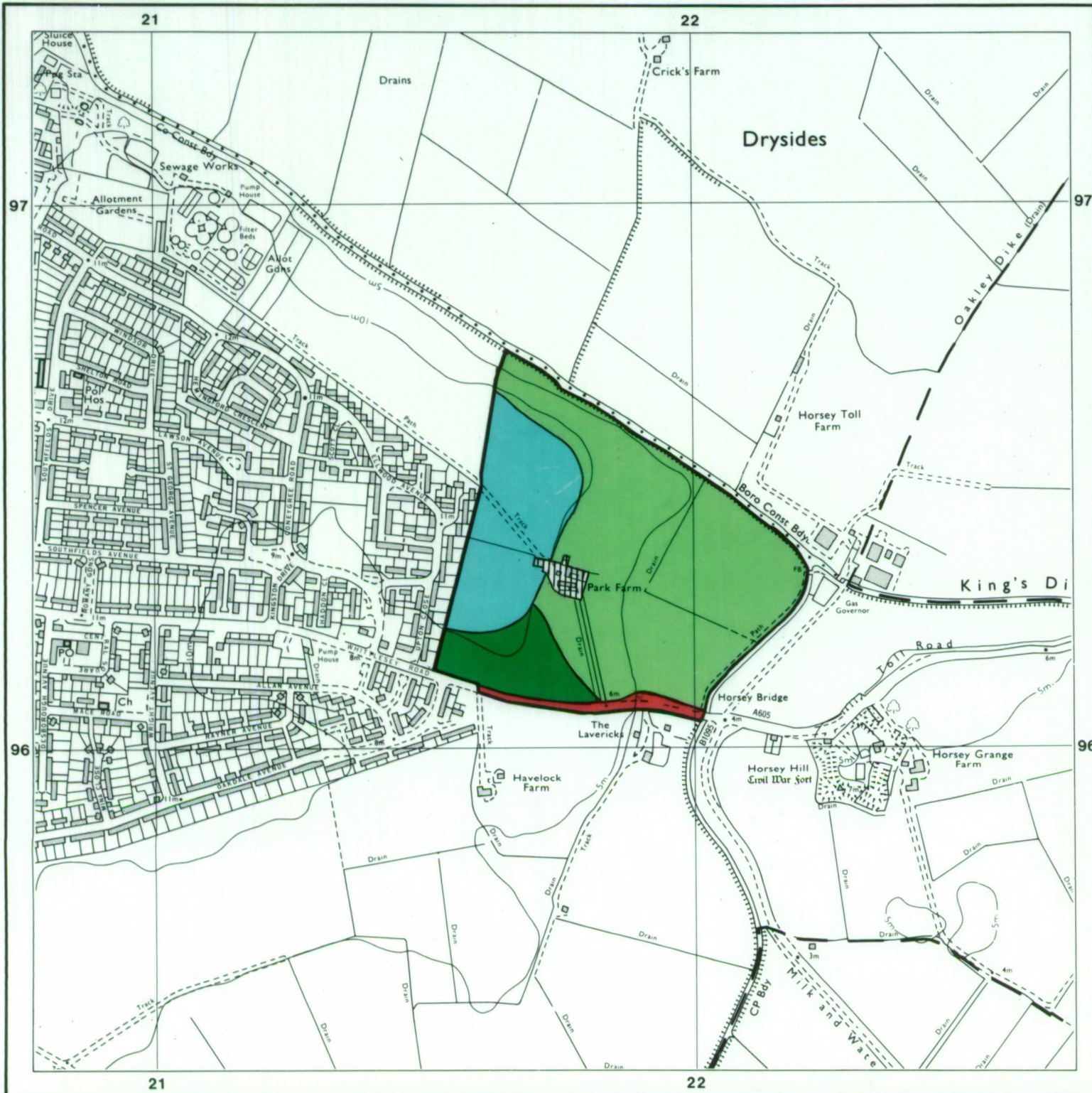
This map is accurate only at the scale shown.
Any enlargement could be misleading



Drawn by the Cartographic Unit,
Farm & Countryside Service
Cambridge. Ref. H/28/90
Ordnance Survey maps reproduced
with the permission of the Controller,
H.M.S.O.
© Crown Copyright reserved 1990



Agricultural Land Classification Park Farm, Stanground, Peterborough, Cambridgeshire



AGRICULTURAL LAND

| | | | |
|---------------------|---|---------------------------------|--|
| Agricultural Grades | | Agricultural Land Quality | |
| Grade 1 | | Very high ↑ ↓ Very low | |
| Grade 2 | | | |
| Grade 3 | a | | |
| | b | | |
| Grade 4 | | | |
| Grade 5 | | | |

| | | | |
|-----------|--|------------------------|--|
| Disturbed | | Agricultural Buildings | |
| | | Unsurveyed | |

NON AGRICULTURAL LAND

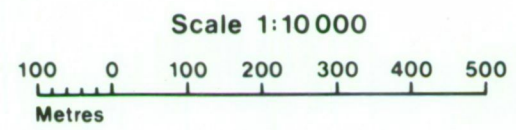
| | |
|--|--|
| Land predominantly in urban use | |
| Other land primarily in non-agricultural use | |

* Land in this category does not occur on this map

ALC grade with irrigation

SOURCE MAPS Base maps taken from the O.S. 1:10000
Sheets TL 29 NW

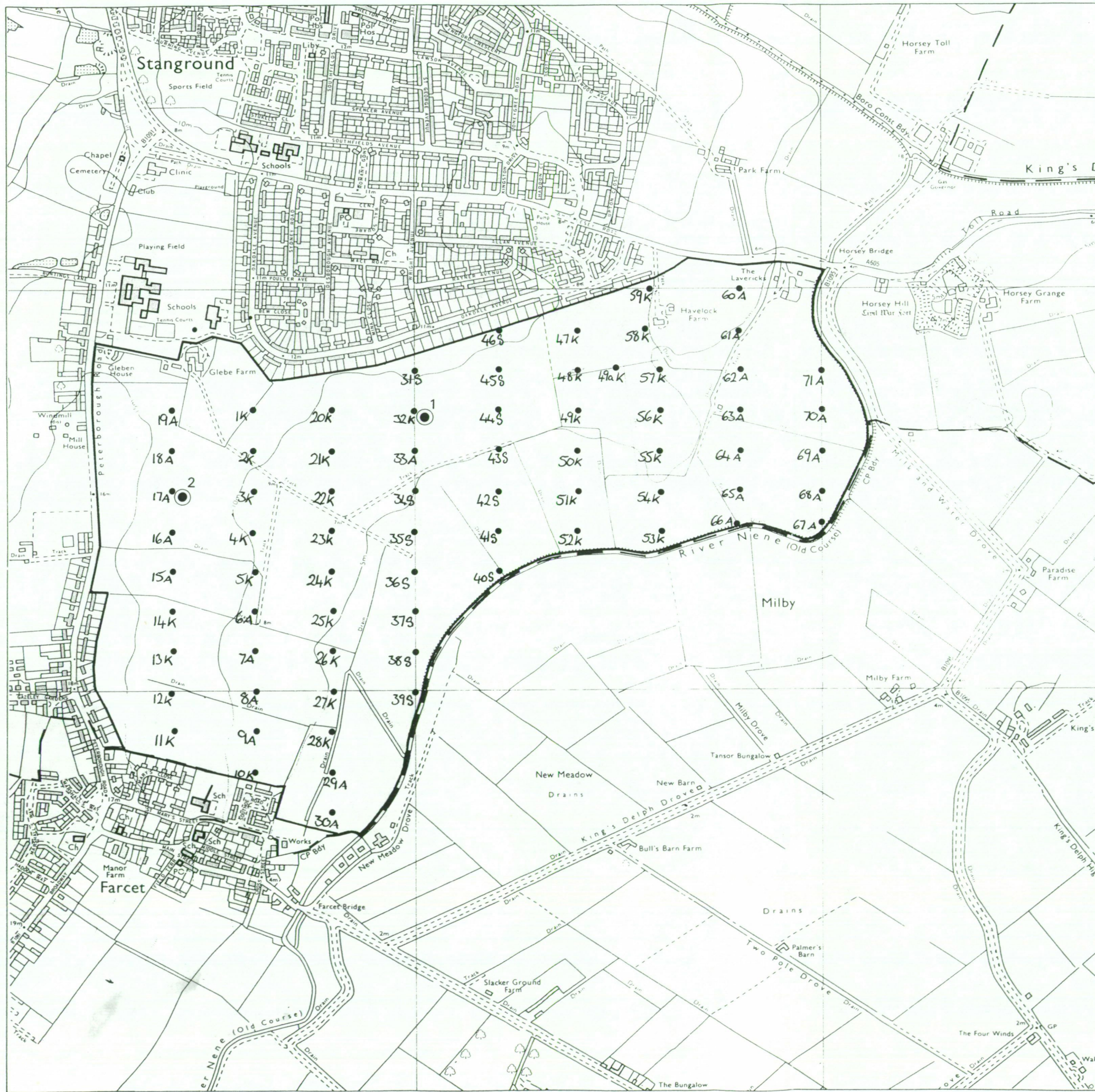
This map is accurate only at the scale shown.
Any enlargement could be misleading



Drawn by the Cartographic Unit,
Farm & Countryside Service
Cambridge.Ref. H/28/90
Ordnance Survey maps reproduced
with the permission of the Controller,
H.M.S.O.
© Crown Copyright reserved 1990



Agricultural Land Classification South of Stanground, Peterborough, Cambridgeshire



• Location of auger boring

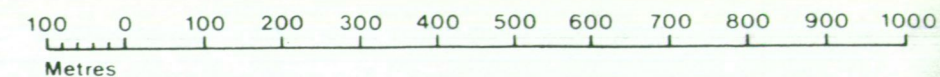
- A Augered by Alex M
- K Augered by Kate
- S Augered by Sarah

● Location of soil pit

SOURCE MAPS Base maps taken from the OS 1:10000
Sheets TL 29 NW, SW

This map is accurate only at the scale shown.
Any enlargement could be misleading

Scale 1:10000



Drawn by the Cartographic Unit,
Farm & Countryside Service
Cambridge. Ref. H/28/90
Ordnance Survey maps reproduced
with the permission of the Controller,
H.M.S.O.
© Crown Copyright reserved 1990

