

## Agricultural Land Classification







SCARBOROUGH DISTRICT WIDE LOCAL PLAN

Site R2/6

### Agricultural Land

Grade	Quality	Area (ha)
1	Excellent	Nil
2	Very Good	Nil
3a	Good	6.7
3b	Moderate	12.4
4	Poor	Nil
5	Very Poor	Nil


### Other Land Categories

	Urban	Area (ha) Nil
	Non-Agricultural	Nil
	Woodland	Nil
	Agricultural Buildings	Nil
	Open Water	Nil
	Not Surveyed	Nil

Total agricultural land area 19.1  
Total survey area 19.1

\* Grade/category not present within survey area

Scale - 1:5,000



Further details contained in MAFF (1988) Agricultural Land Classification of England and Wales - Revised guidelines and criteria for grading the quality of agricultural land. MAFF (Publications), London SE99 TTP.

The information is accurate at the base map scale but any enlargement would be misleading.

Reproduction in whole or in part by any means is prohibited without the prior permission of MAFF.

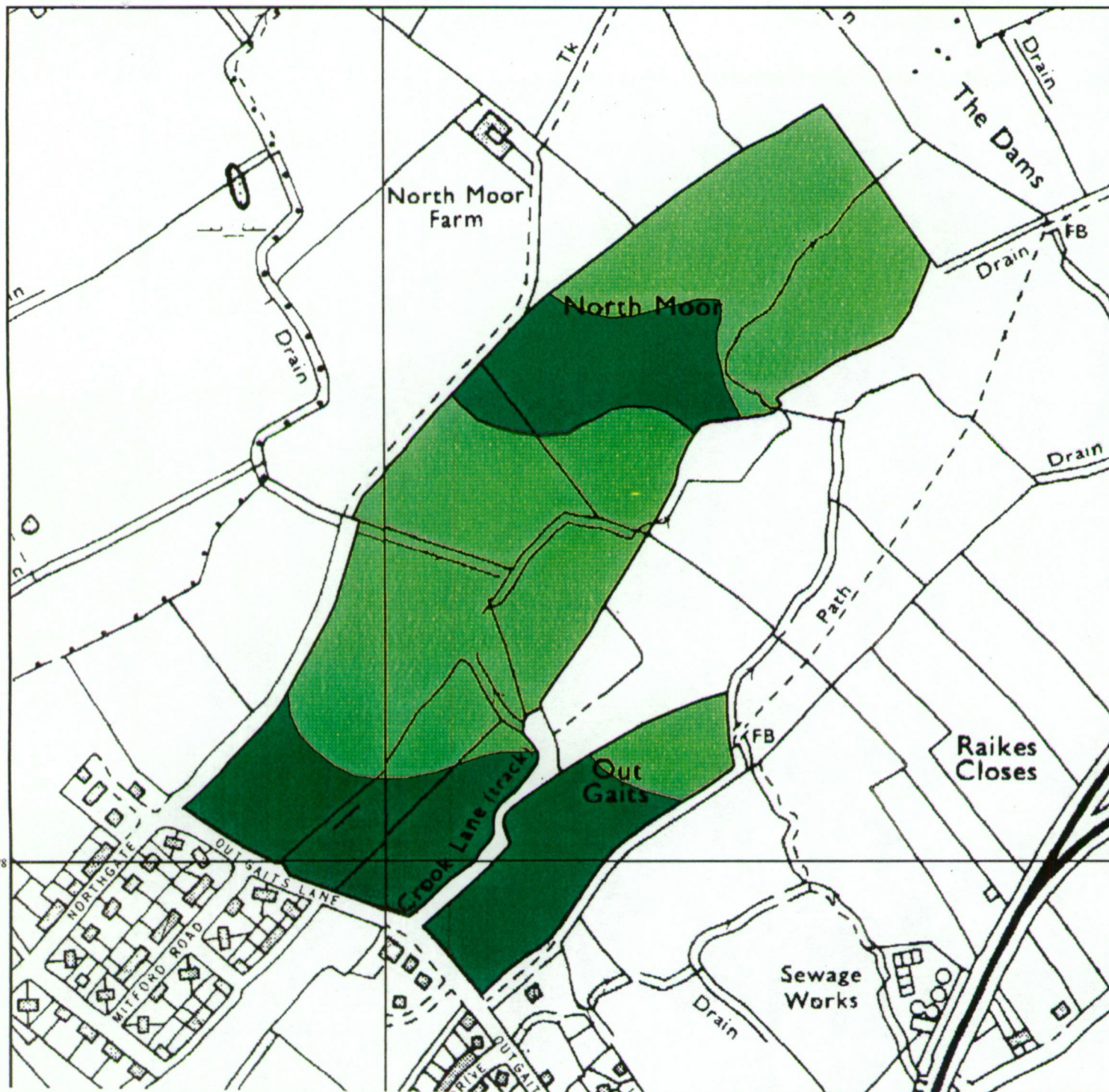
Surveyed and drawn by the Resource Planning Team, ADAS Sturatory Unit Leeds

Based on the 1974 Ordnance Survey 1:50,000 map with the permission of the Controller of Her Majesty's Stationery Office.

Source Mapsh: TA 07 NETA 17 N.W.

Reference no. 155/794

© Crown Copyright Reserved 1993



15/194  
Scarboro' DWLP.  
Site R2/6  
TA 07 NE & 08 NW  
1:5,000  
100m grid

