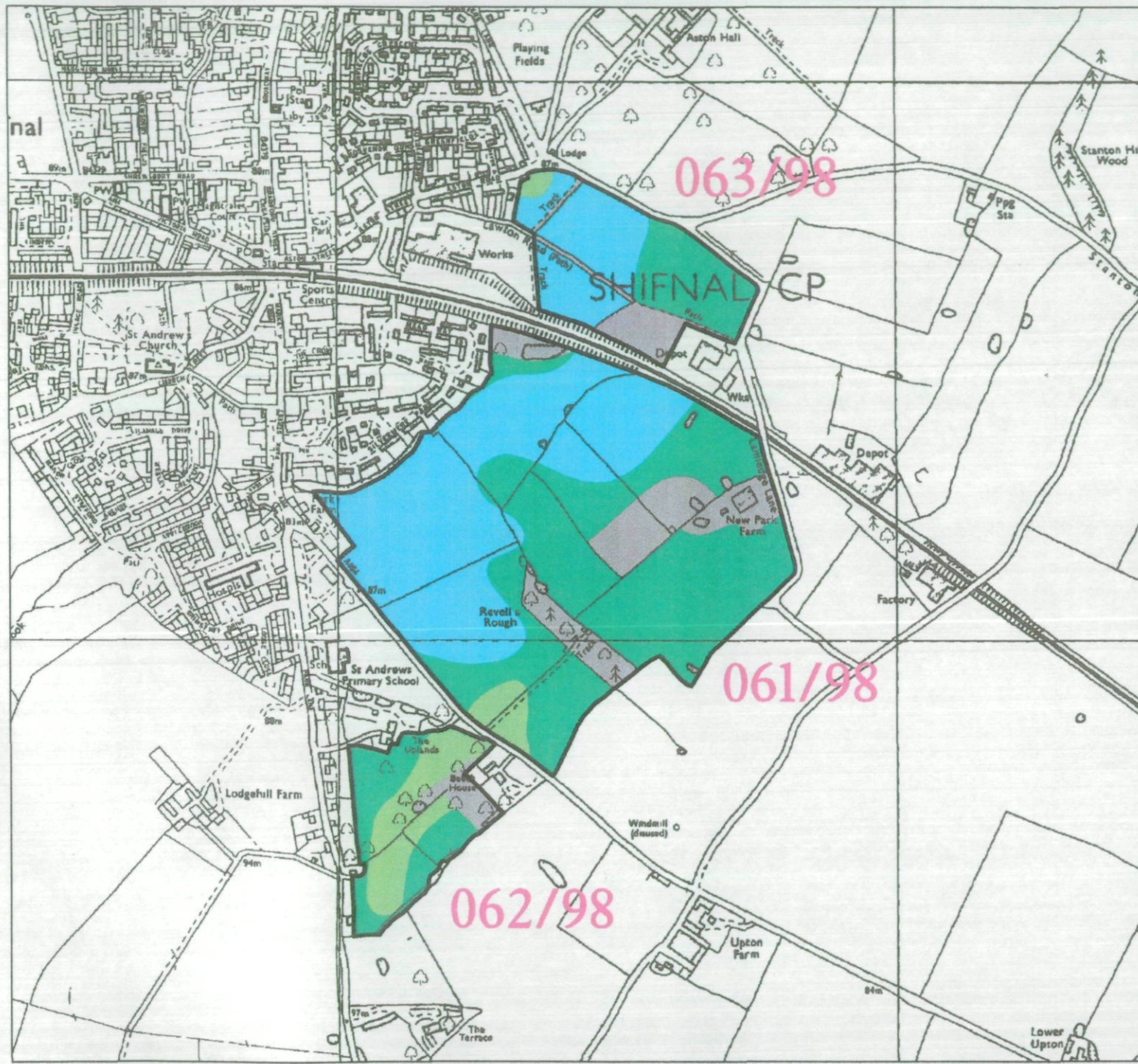
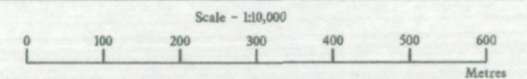


Agricultural Land Classification Shropshire S.P. Shifnal Composite



Legend

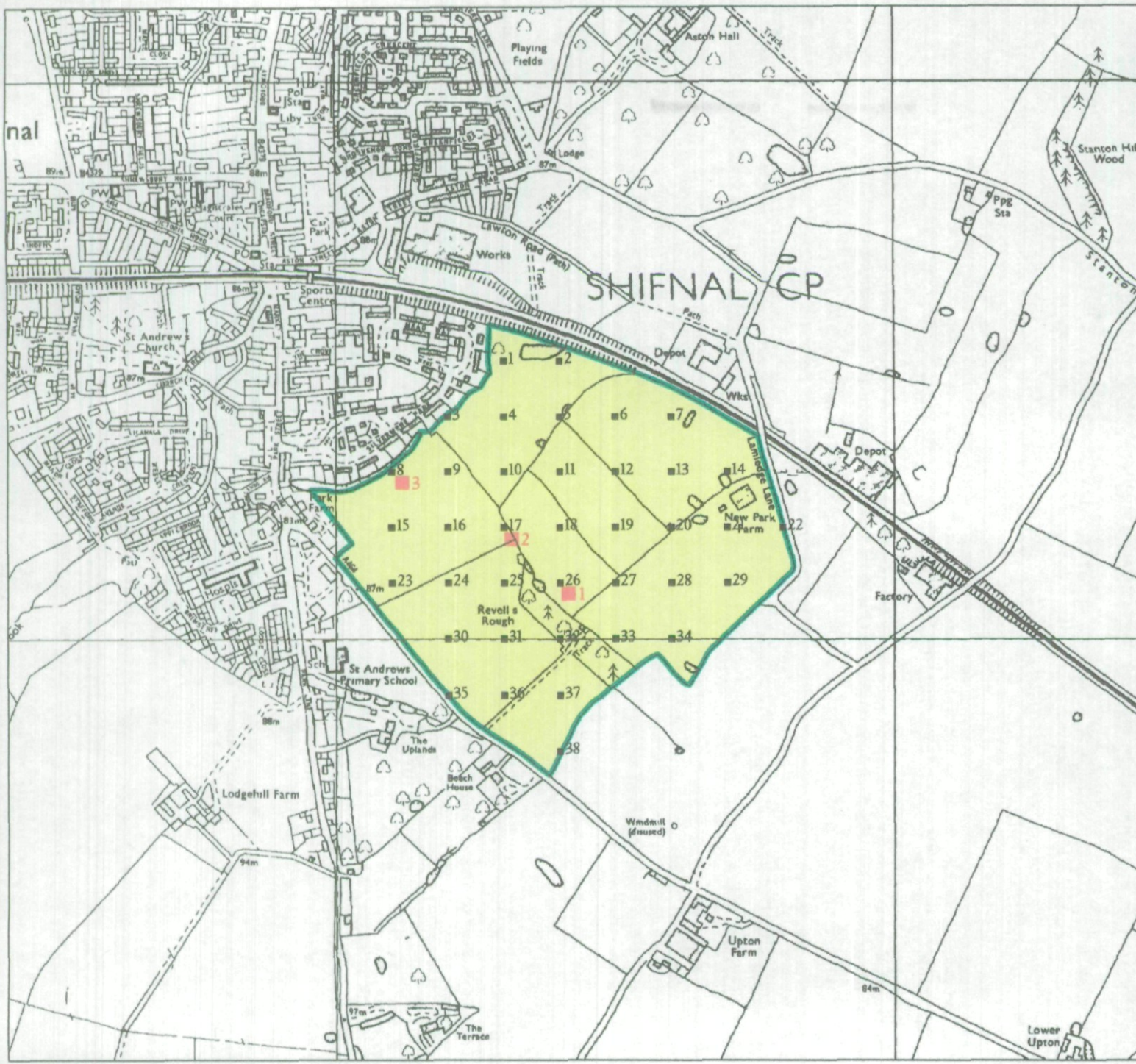
	Quality	Area (ha)
Grade 1	Excellent	Nil
Grade 2	Very Good	20.0
Grade 3a	Good	23.0
Grade 3b	Moderate	3.8
Grade 4	Poor	Nil
Grade 5	Very Poor	Nil
	Agricultural land not surveyed	Nil
	Other land	7.3
	Boundary of survey area	
Total agricultural land area		46.8
Total survey area		54.1
* Not present within survey area		



Further details contained in MAFF (1988) Agricultural Land Classification of England and Wales - Revised guidelines and criteria for grading the quality of agricultural land, MAFF (publications), London SE99 7TP. The information is accurate at base map scale but any enlargement would be misleading. Reproduction in whole or in part by any means is prohibited without the prior permission of MAFF.

Surveyed and drawn by FRCA, Wolverhampton.
Reproduced from the 1978 Ordnance Survey 1:10000 mapping with the permission of the Controller of Her Majesty's Stationery Office
© Crown Copyright. Unauthorised reproduction infringes Crown copyright and may lead to prosecution or civil proceedings.
Source map(s) : SJ70NE,NW
Job reference no: 061(b)/98 MAFF Licence No: GDZ72361

Agricultural Land Classification Shropshire S.P., Shifnal Land at New Park Farm Sample Point Map



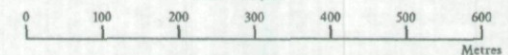
Legend

- 1 Location of soil pit
- 1 Location of auger sample point



Boundary of
survey area

Scale - 1:10,000



Further details contained in MAFF (1988) Agricultural Land Classification of England and Wales - Revised guidelines and criteria for grading the quality of agricultural land, MAFF (publications), London SE99 7TP. The information is accurate at base map scale but any enlargement would be misleading. Reproduction in whole or in part by any means is prohibited without the prior permission of MAFF.

Surveyed and drawn by FRCA, Wolverhampton.
Reproduced from the 1978 Ordnance Survey 1:10000 mapping with the permission of the Controller of Her Majesty's Stationery Office
© Crown Copyright. Unauthorised reproduction infringes Crown copyright and may lead to prosecution or civil proceedings.
Source map(s) : SJ70NE, SJ70NW
Job reference no: 061/98 MAFF Licence No: GD272361