

MAFF Ministry of Agriculture Fisheries and Food


Agricultural Land Classification

Ford, Salisbury

Agricultural Land		
Grade	Quality	Area (ha)
1	Excellent	0.0
2	Very Good	0.0
3a	Good	17.2
3b	Moderate	0.0
4	Poor	0.0
5	Very Poor	0.0

Other Land Categories		
		Area (ha)
Urban		0.6
Non-Agricultural		0.0
Woodland		0.0
Agricultural Buildings		0.0
Open Water		0.0
Not Surveyed		0.0
Total agricultural land area		17.2
Total survey area		17.8

* Grade/category not present within survey area





Further details contained in MAFF (1988) Agricultural Land Classification of England and Wales - Revised guidelines and criteria for grading the quality of agricultural land. MAFF Publications, London SE99 7TP. The information is accurate at the base map scale but any enlargement would be misleading. Reproduction in whole or in part by any means is prohibited without the prior permission of MAFF.

Surveyed & drawn by the Resource Planning Team, ADAS Statutory Unit Taunton
 Based on the 1981 Ordnance Survey 1:10,000 map with the permission of the Controller of Her Majesty's Stationery Office. Unauthorised reproduction infringes Crown copyright and may lead to prosecution or civil proceedings.
 Source Map(s): SU15SE MAFF Licence No: GD272361
 Reference no. 5295 © Crown Copyright Reserved 1995

Agricultural Land Classification

Ford, Salisbury







SAMPLE POINT MAP

-  ¹ LOCATION OF SOIL PIT
-  ¹ LOCATION OF AUGER SAMPLE POINT



AREA OF SURVEY


Other Land Categories

Symbol	Category	Area (ha)
	Urban	0.6
	Non-Agricultural	0.0
	Woodland	0.0
	Agricultural Buildings	0.0
	Open Water	0.0
	Not Surveyed	0.0

Total agricultural land area 17.2
Total survey area 17.8

* Grade/category not present within survey area

Scale 1:10,000



Further details contained in MAFF (1988) Agricultural Land Classification of England and Wales - Revised guidelines and criteria for grading the quality of agricultural land. MAFF Publications, London SE99 7TP. The information is accurate at the base map scale but any enlargement would be misleading. Reproduction in whole or in part by any means is prohibited without the prior permission of MAFF.

Surveyed & drawn by the Resource Planning Team, ADAS Statutory Unit Taunton
Based on the 1961 Ordnance Survey 1:10,000 map with the permission of the Controller of Her Majesty's Stationery Office. Unauthorised reproduction infringes Crown copyright and may lead to prosecution or civil proceedings.
Source Map(s): SU15SE MAFF Licence No: GD272361
Reference no. 5295 © Crown Copyright Reserved 1995

