


Agricultural Land Classification

Staffs.& Stoke-on-Trent S.P.

Site 10 - Whateley

Legend		
	Quality	Area (ha)
Grade 1	Excellent	32.1
Grade 2	Very Good	91.8
Grade 3a	Good	42.5
Grade 3b	Moderate	14.8
Grade 4	Poor	0.7
Grade 5	Very Poor	Nil
	Agricultural land not surveyed	1.0
	Other land	86.3
Boundary of survey area		
Total agricultural land area		181.9
Total survey area		269.2
* Not present within survey area		






Further details contained in MAFF (1988) Agricultural Land Classification of England and Wales - Revised guidelines and criteria for grading the quality of agricultural land, MAFF (publications), London SE99 7TP. The information is accurate at base map scale but any enlargement would be misleading. Reproduction in whole or in part by any means is prohibited without the prior permission of MAFF.


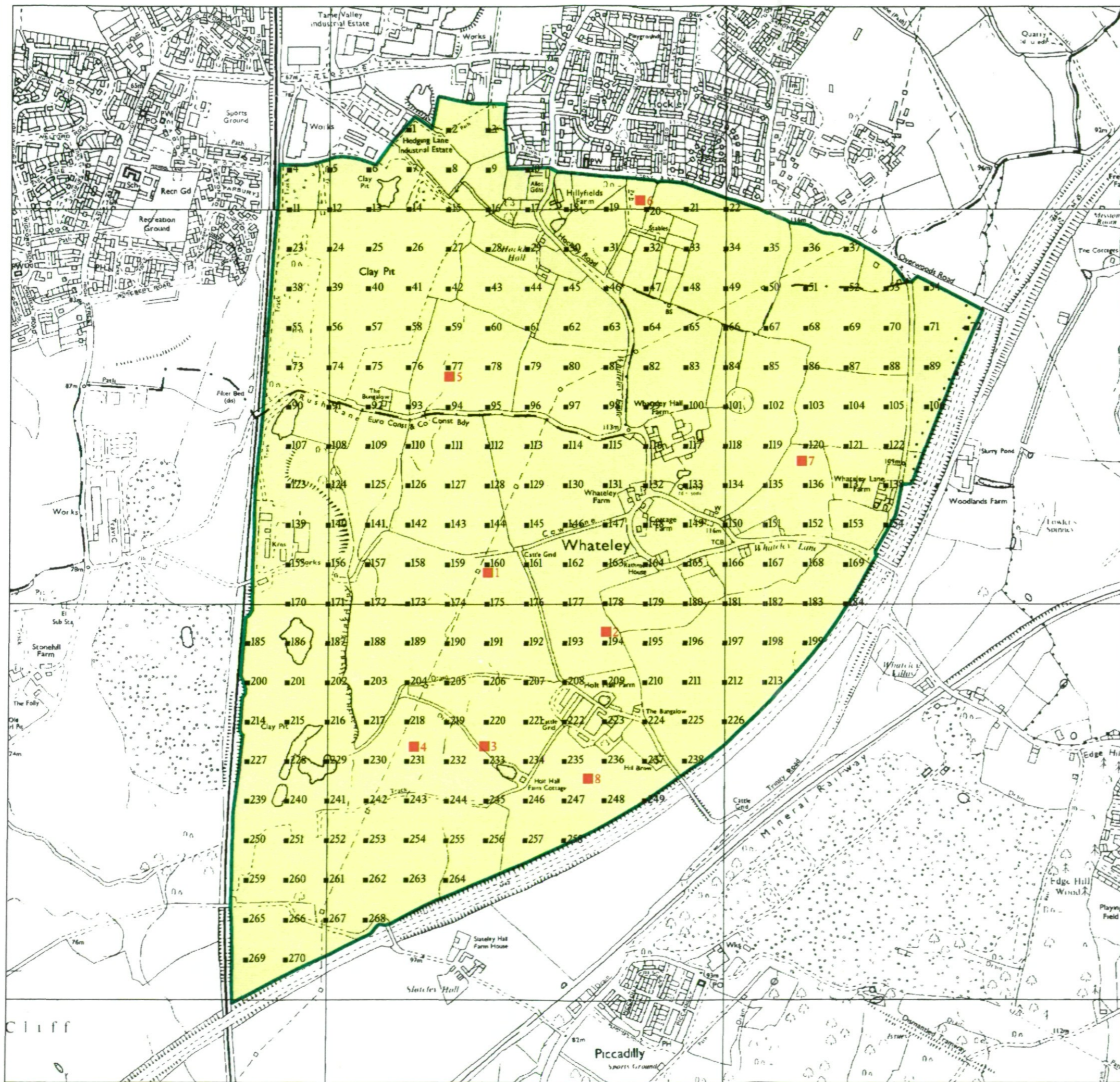
Surveyed and drawn by FRCA, Wolverhampton. Reproduced from the 1991 Ordnance Survey 1:10000 mapping with the permission of the Controller of Her Majesty's Stationery Office © Crown copyright. Unauthorised reproduction infringes Crown copyright and may lead to prosecution or civil proceedings. Source map(s) : SP29NW, SK20SW Job reference no: 010/98 MAFF Licence No: GD272361

Agricultural Land Classification Staffs.& Stoke-on-Trent S.P. Site 10 - Whateley

Sample Point Map

Legend

-  1 Location of soil pit
-  1 Location of auger sample point
-  Boundary of survey area



Further details contained in MAFF (1988) Agricultural Land Classification of England and Wales - Revised guidelines and criteria for grading the quality of agricultural land, MAFF (publications), London SE99 7TP. The information is accurate at base map scale but any enlargement would be misleading. Reproduction in whole or in part by any means is prohibited without the prior permission of MAFF.

Surveyed and drawn by FRCA, Wolverhampton.
Reproduced from the 1991 Ordnance Survey 1:10000 mapping with the permission of the Controller of Her Majesty's Stationery Office © Crown copyright. Unauthorised reproduction infringes Crown copyright and may lead to prosecution or civil proceedings.
Source map(s) : SP29NW, SK20SW
Job reference no: 010/98 MAFF Licence No: GD272361