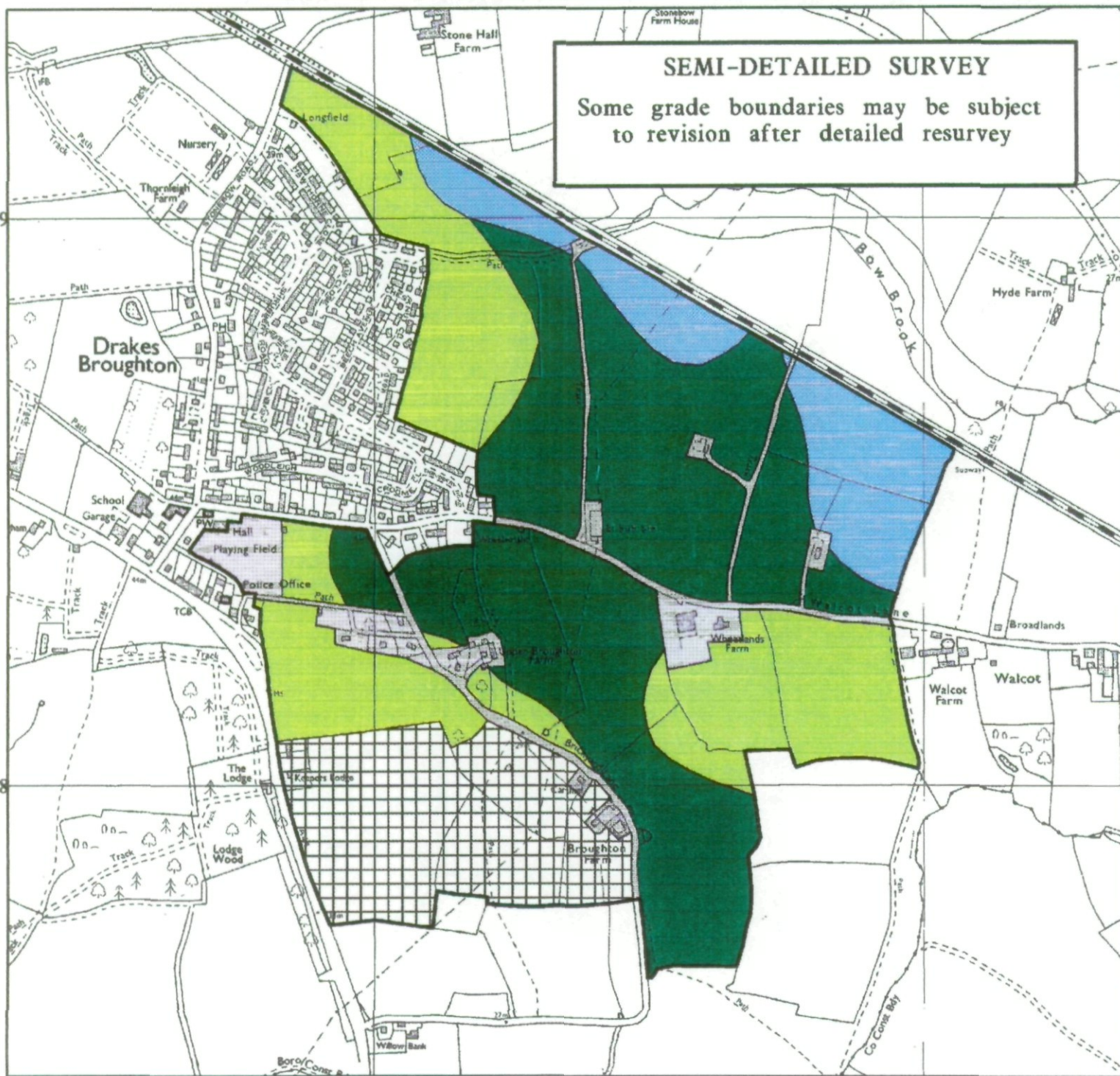
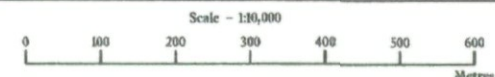


Drakes Broughton

SEMI-DETAILED SURVEY
Some grade boundaries may be subject to revision after detailed resurvey

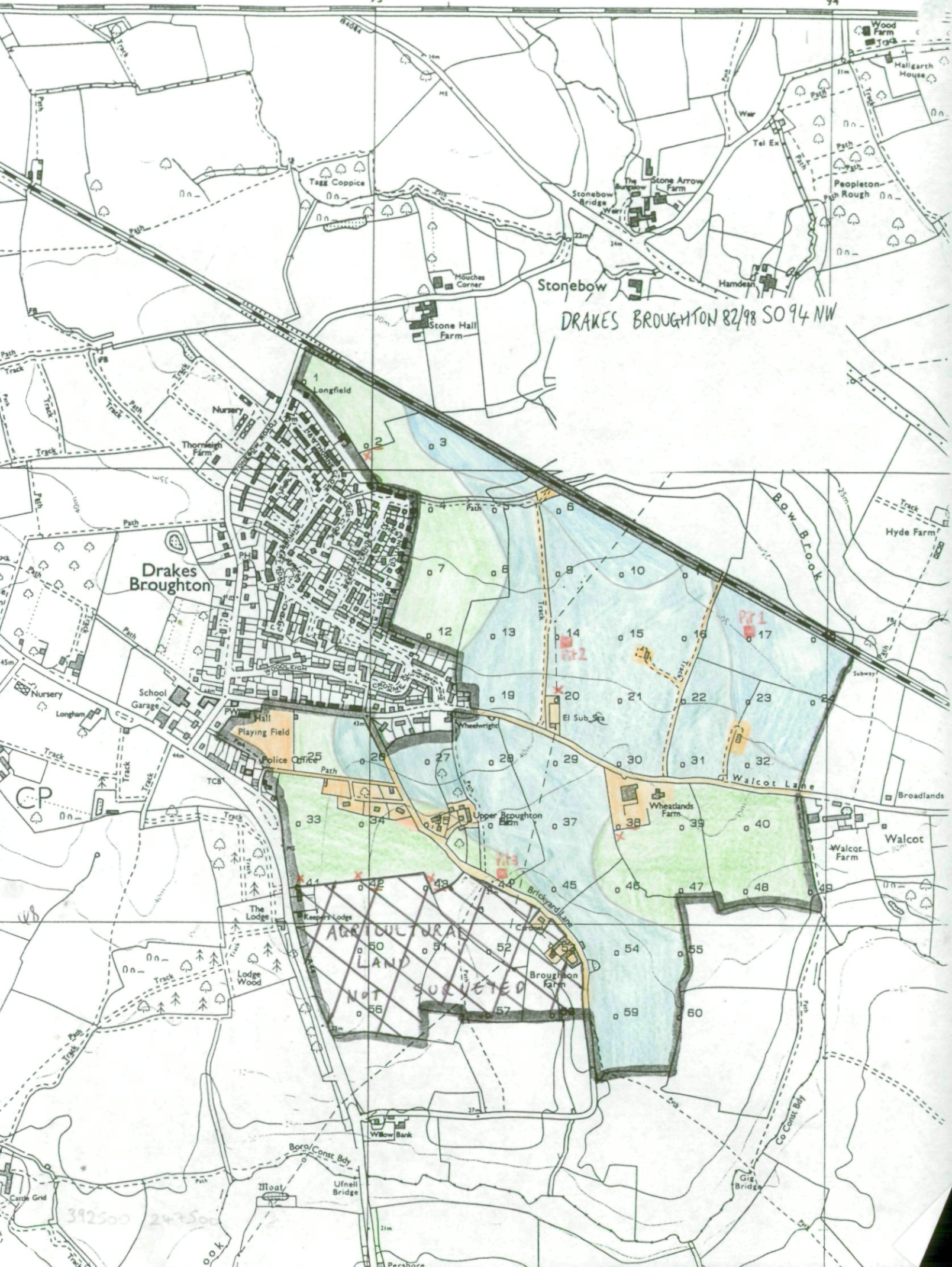


Legend		
	Quality	Area (ha)
Grade 1	Excellent	0.0
Grade 2	Very Good	11.5
Grade 3a	Good	44.7
Grade 3b	Moderate	30.4
Grade 4	Poor	0.0
Grade 5	Very Poor	0.0
	Agricultural land not surveyed	17.4
	Other land	9.2
Boundary of survey area		
Total agricultural land area		104.0
Total survey area		113.2
* Not present within survey area		



Further details contained in MAFF (1988) Agricultural Land Classification of England and Wales - Revised guidelines and criteria for grading the quality of agricultural land. Maff (publications), London SE99 7TP. The information is accurate at base map scale but any enlargement would be misleading. Reproduction in whole or in part by any means is prohibited without the prior permission of MAFF.

Surveyed and drawn by the Resource Planning Team, FRCA Western Region. Based on the 1992 Ordnance Survey 1:10,000 map with the permission of the Controller of Her Majesty's Stationery Office. Unauthorised reproduction infringes Crown copyright and may lead to prosecution or civil proceedings. MAFF Licence No: GD272361 Source map(s): SO94NW Reference no: 82/98 © Crown Copyright Reserved 1998



DRAKES BROUGHTON 82/98 SO 94 NW

AGRICULTURAL LAND NOT SURVEYED

392500 243500