



Agricultural Land Classification
Deep Moor, Landfill Site
Great Torrington
Sample Point Map

Legend


-  Location of soil pit
-  Location of auger sample point

 Boundary of survey area

 Agricultural land not surveyed

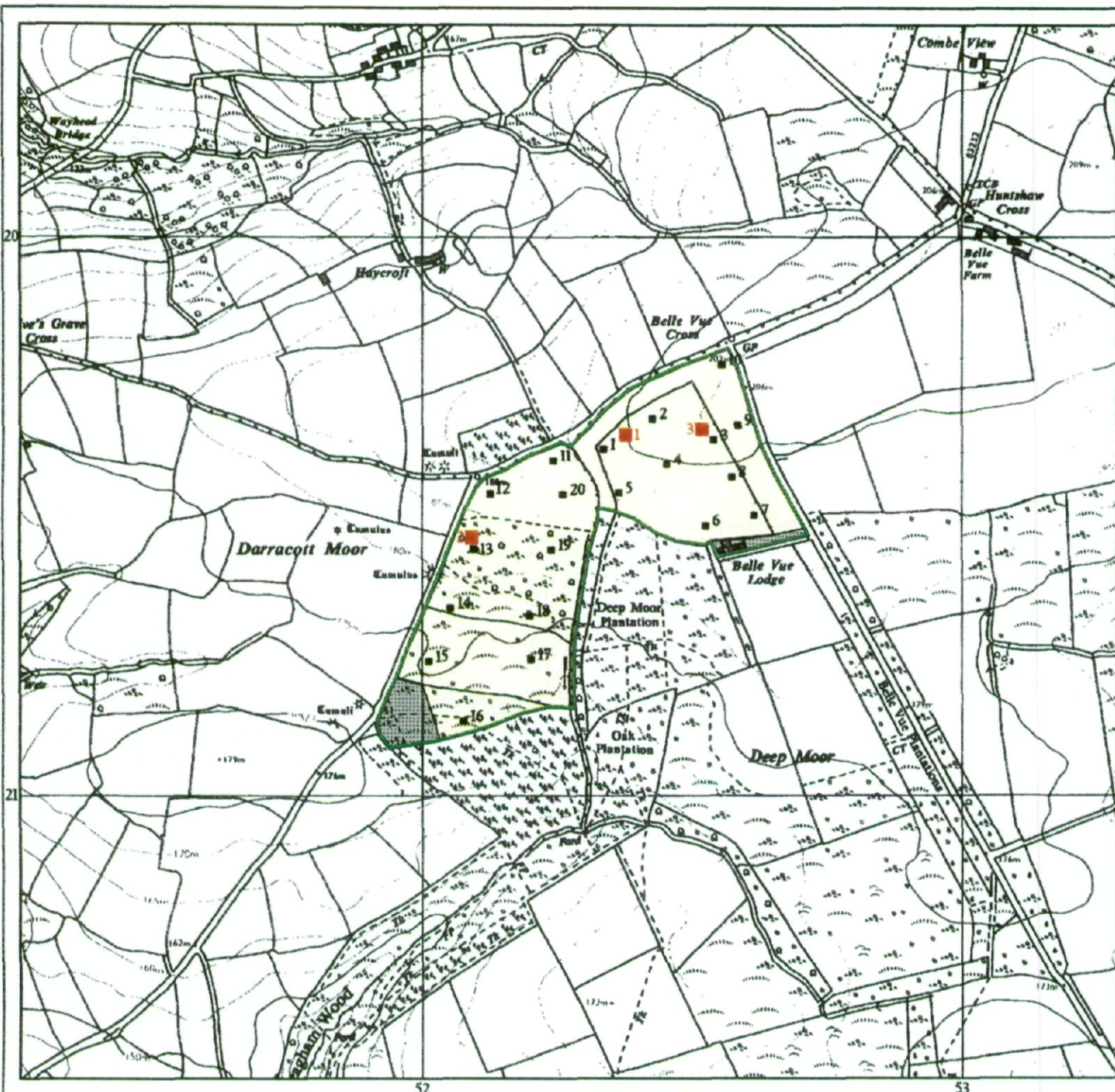
 Other land

Scale - 1:50,000

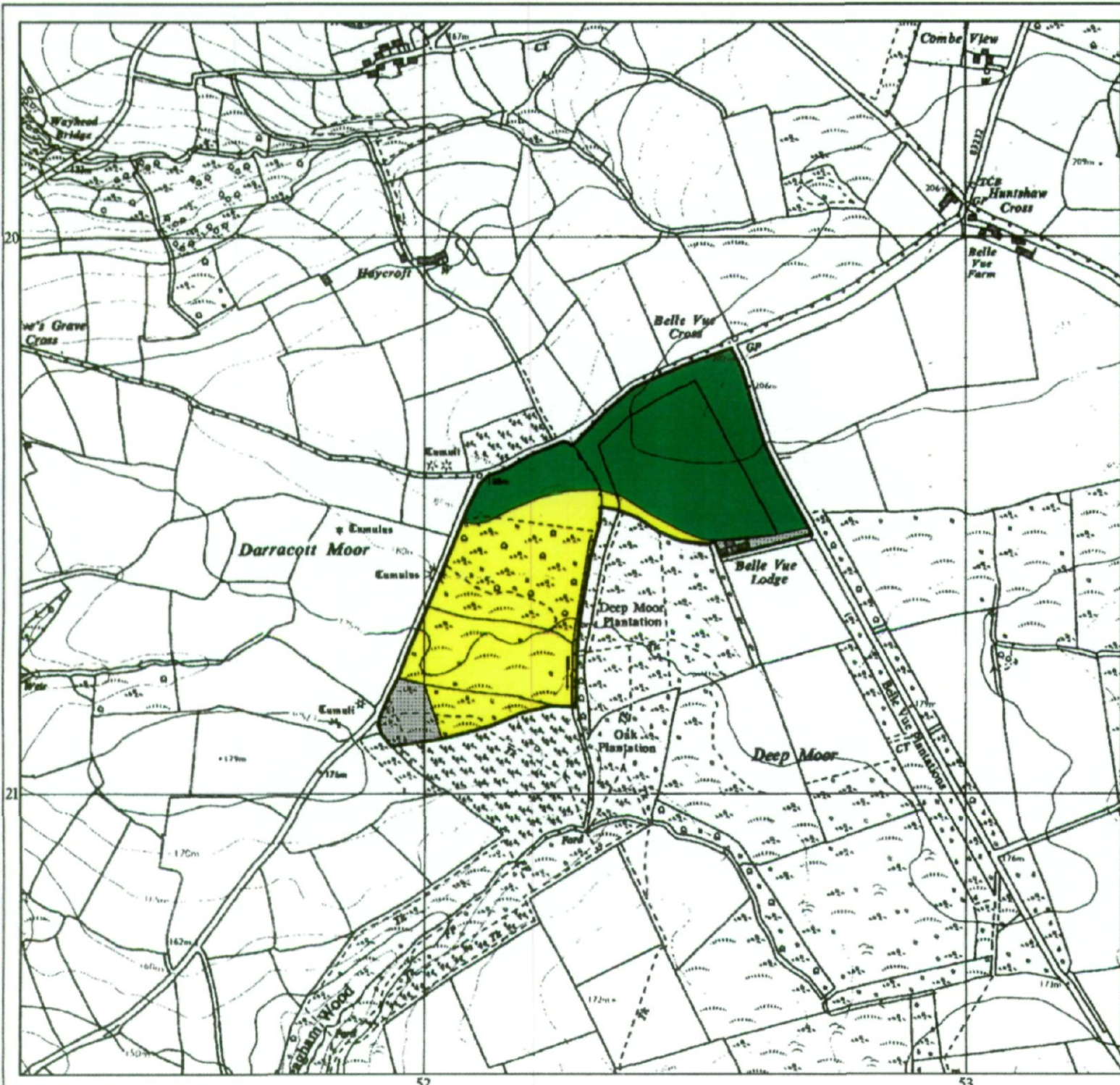


Further details contained in MAFF (1988) Agricultural Land Classification of England and Wales - Revised guidelines and criteria for grading the quality of agricultural land. Maff (publications), London SE99 7TP. The information is accurate at base map scale but any enlargement would be misleading. Reproduction in whole or in part by any means is prohibited without the prior permission of MAFF.

Surveyed and drawn by the Resource Planning Team, FRCA Western Region. Based on the 1988 Ordnance Survey 1:50,000 map with the permission of the Controller of Her Majesty's Stationery Office. Unauthorised reproduction infringes Crown copyright and may lead to prosecution or civil proceedings. MAFF Licence No: GD272361 Source map(s): SSS2SW Reference no: 46/97 © Crown Copyright Reserved 1997



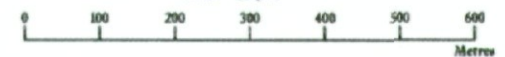
Agricultural Land Classification Deep Moor Landfill Site Great Torrington



Legend

	Quality	Area (ha)
Grade 1	Excellent	0.0
Grade 2	Very Good	0.0
Grade 3a	Good	10.4
Grade 3b	Moderate	0.0
Grade 4	Poor	11.5
Grade 5	Very Poor	0.0
	Agricultural land not surveyed	0.0
	Other land	1.3
Boundary of survey area		
Total agricultural land area		21.9
Total survey area		23.2
* Not present within survey area		

Scale - 1:100,000



Further details contained in MAFF (1988) Agricultural Land Classification of England and Wales - Revised guidelines and criteria for grading the quality of agricultural land. Maff (publications), London SE99 7TF. The information is accurate at base map scale but any enlargement would be misleading.

Reproduction in whole or in part by any means is prohibited without the prior permission of MAFF.

Surveyed and drawn by the Resource Planning Team, FRCA Western Region.
Based on the 1988 Ordnance Survey 1:100,000 map with the permission of the Controller of Her Majesty's Stationery Office. Unauthorised reproduction infringes Crown copyright and may lead to prosecution or civil proceedings. MAFF Licence No: GD272361
Source map(s): S852SW
Reference no: 46 797 © Crown Copyright Reserved 1997