







# LENNERTON LANE SHERBURN- IN-ELMET

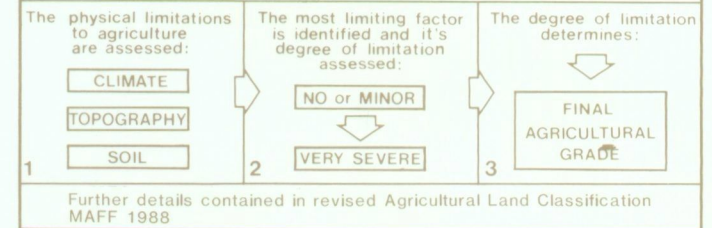
## Proposed Gypsum Mine Site

### Agricultural Land Classification

Agricultural Land			
Agricultural Grades		Agricultural Land Quality	Area within the site (ha.)
Grade 1		Excellent	Nil
Grade 2		Very Good	Nil
Grade 3		Good	2.1
		Moderate	3.9
Grade 4		Poor	Nil
Grade 5		Very Poor	Nil



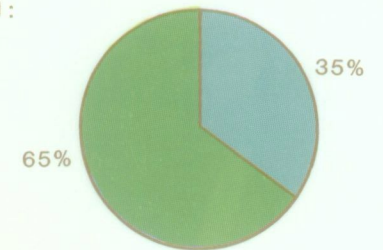
#### Method of Classifying Agricultural Land










#### Statistics


Area of Agricultural Land :  
6.0 ha.

Area of Other Land :  
Nil ha.



#### Land in Other Categories

		Area within the site (ha.)
Urban <i>Including housing industry, commerce, derelict land, sports facilities, transport.</i>		Nil
Non-agricultural <i>Including golf courses, parks, sports fields, allotments, airfields.</i>		Nil
Woodland <i>Farm woodland</i>		Nil
<i>Commercial woodland</i>		Nil
Agricultural buildings <i>Including glasshouses</i>		Nil
Open water		Nil
Land not surveyed		Nil



Ministry of Agriculture,  
Fisheries and Food.

Information compiled by Resource Planning Group,  
Farm and Countryside Service, Leeds R.O.  
Map produced by Resource Planning Cartographic Unit.  
Project Number 58/89

Ordnance Survey maps reproduced with the  
permission of the Controller, H.M.S.O.

© Crown Copyright Reserved 1989

#### SOURCE MAPS

SE 5233-5333  
1:2,500

SE 5232-5332

# LENNERTON LANE

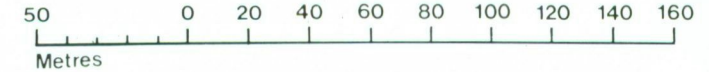


# LENNERTON LANE SHERBURN- IN-ELMET

## Proposed Gypsum Mine Site

Agricultural Land Classification

SCALE - 1:2,500



### Location of Soil Auger Borings

Soil Auger Borings •



Ministry of Agriculture,  
Fisheries and Food.

Information compiled by Resource Planning Group,  
Farm and Countryside Service, Leeds R.O.  
Map produced by Resource Planning Cartographic Unit,  
Project Number 58/89

Ordnance Survey maps reproduced with the  
permission of the Controller, H.M.S.O.

© Crown Copyright Reserved 1989

SOURCE MAPS

SE 5233-5333  
1:2,500

SE 5232-5332

# LENNERTON LANE

