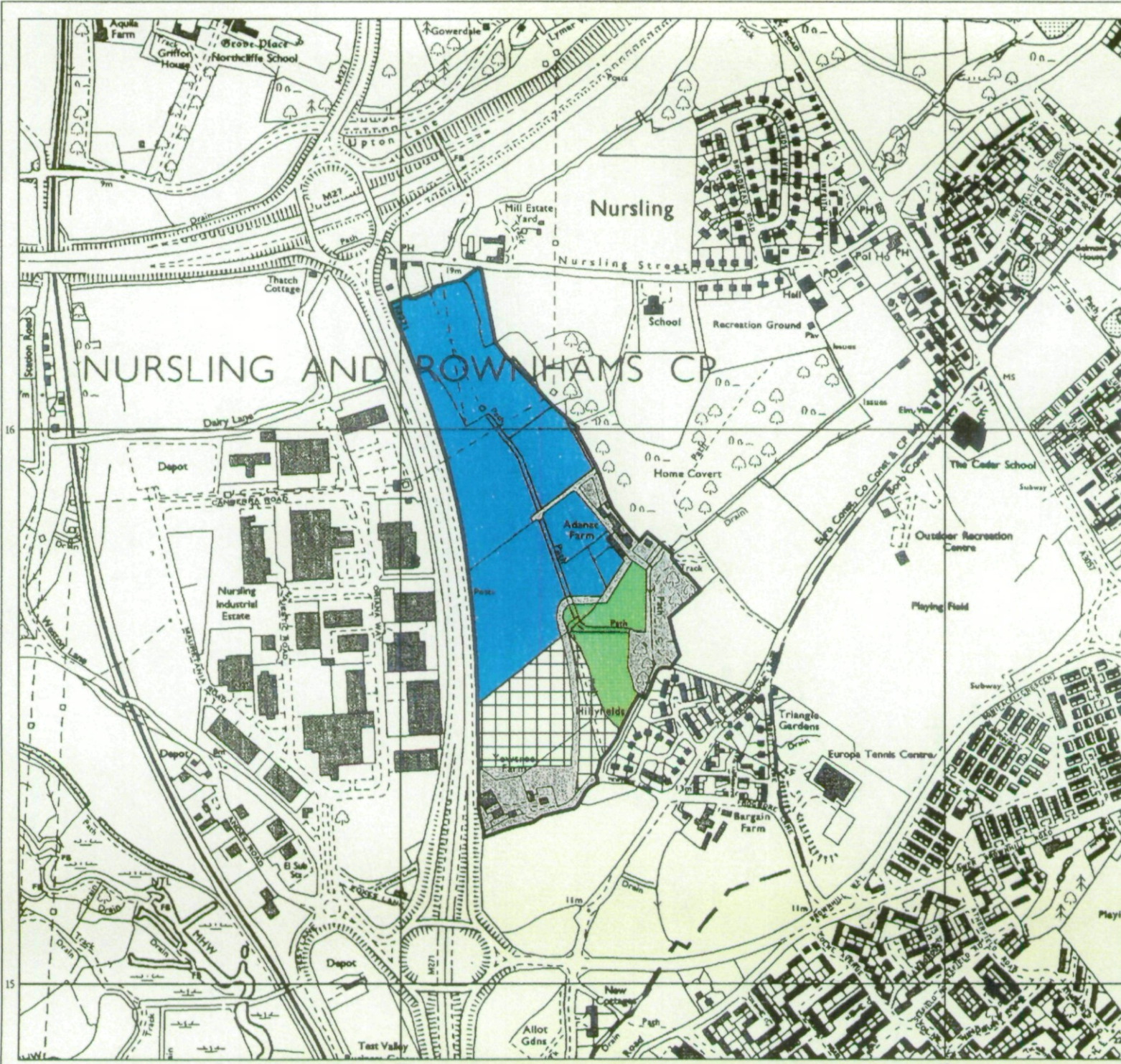


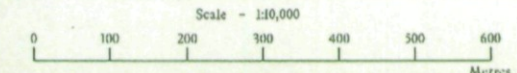
Agricultural Land Classification

Test Valley Local Plan Review

Site : 113



Legend		
	Quality	Area (ha)
Grade 1	Excellent	nil
Grade 2	Very Good	14.9
Grade 3a	Good	nil
Grade 3b	Moderate	2.4
Grade 4	Poor	nil
Grade 5	Very Poor	nil
	Agricultural land not surveyed	4.1
	Other land	5.1
Boundary of survey area		
Total agricultural land area		17.3
Total survey area		26.5
* Not present within survey area		



Further details contained in MAFF (1988) Agricultural Land Classification of England and Wales - Revised guidelines and criteria for grading the quality of agricultural land. MAFF (publications), London SE99 7TP. The information is accurate at base map scale but any enlargement would be misleading. Reproduction in whole or in part by any means is prohibited without the prior permission of MAFF.

Surveyed and drawn by the Resource Planning Team, ADAS Statutory Unit, Guildford. Based on the 1989 Ordnance Survey 1:10,000 map with the permission of the Controller of Her Majesty's Stationery Office. Unauthorised reproduction infringes Crown copyright and may lead to prosecution or civil proceedings. MAFF Licence No: GD272361 Source map(s): SU31NE, SU31SE Reference no: 1512/187/96 © Crown Copyright Reserved 1997

Agricultural Land Classification

Test Valley Local Plan Review

Site : 113

Sample Point Map

Legend

 1 Location of soil pit

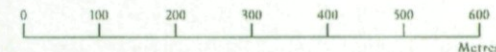
 1 Location of auger sample point

 Boundary of survey area

 Agricultural land not surveyed

 Other land

Scale - 1:10,000



Further details contained in MAFF (1988) Agricultural Land Classification of England and Wales - Revised guidelines and criteria for grading the quality of agricultural land. Maff (publications), London SE99 7TP. The information is accurate at base map scale but any enlargement would be misleading. Reproduction in whole or in part by any means is prohibited without the prior permission of MAFF.

Surveyed and drawn by the Resource Planning Team, ADAS Statutory Unit, Guildford.
Based on the 1989 Ordnance Survey 1:10,000 map with the permission of the Controller of Her Majesty's Stationery Office. Unauthorised reproduction infringes Crown copyright and may lead to prosecution or civil proceedings. MAFF Licence No: GD272361
Source map(s): SU31NE, SU31SE
Reference no: 1512/187/96 © Crown Copyright Reserved 1997

