







Agricultural Land Classification

DROSKYN POINT TO GANNEL ESTUARY MANAGEMENT PLAN : HOLYWELL

Agricultural Land

| Grade | Quality | Area (ha) |
|-------|-----------|-----------|
| 1 | Excellent | nil |
| 2 | Very Good | 4.8 |
| 3a | Good | nil |
| 3b | Moderate | nil |
| 4 | Poor | 3.5 |
| 5 | Very Poor | nil |

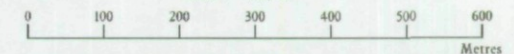
Other Land Categories

| | | |
|---|------------------------|------------------|
|  | Urban | Area (ha) 0.6 |
|  | Non-Agricultural | 0.7 |
|  | Woodland | nil |
|  | Agricultural Buildings | nil |
|  | Open Water | nil |
|  | Not Surveyed | nil |

Total agricultural land area 8.3
Total survey area 9.6

* Grade/category not present within survey area

Scale - 1:10,000



Further details contained in MAFF (1988) Agricultural Land Classification of England and Wales - Revised guidelines and criteria for grading the quality of agricultural land. MAFF (Publications), London SE99 7TP.

The information is accurate at the base map scale but any enlargement would be misleading.

Reproduction in whole or in part by any means is prohibited without the prior permission of MAFF.

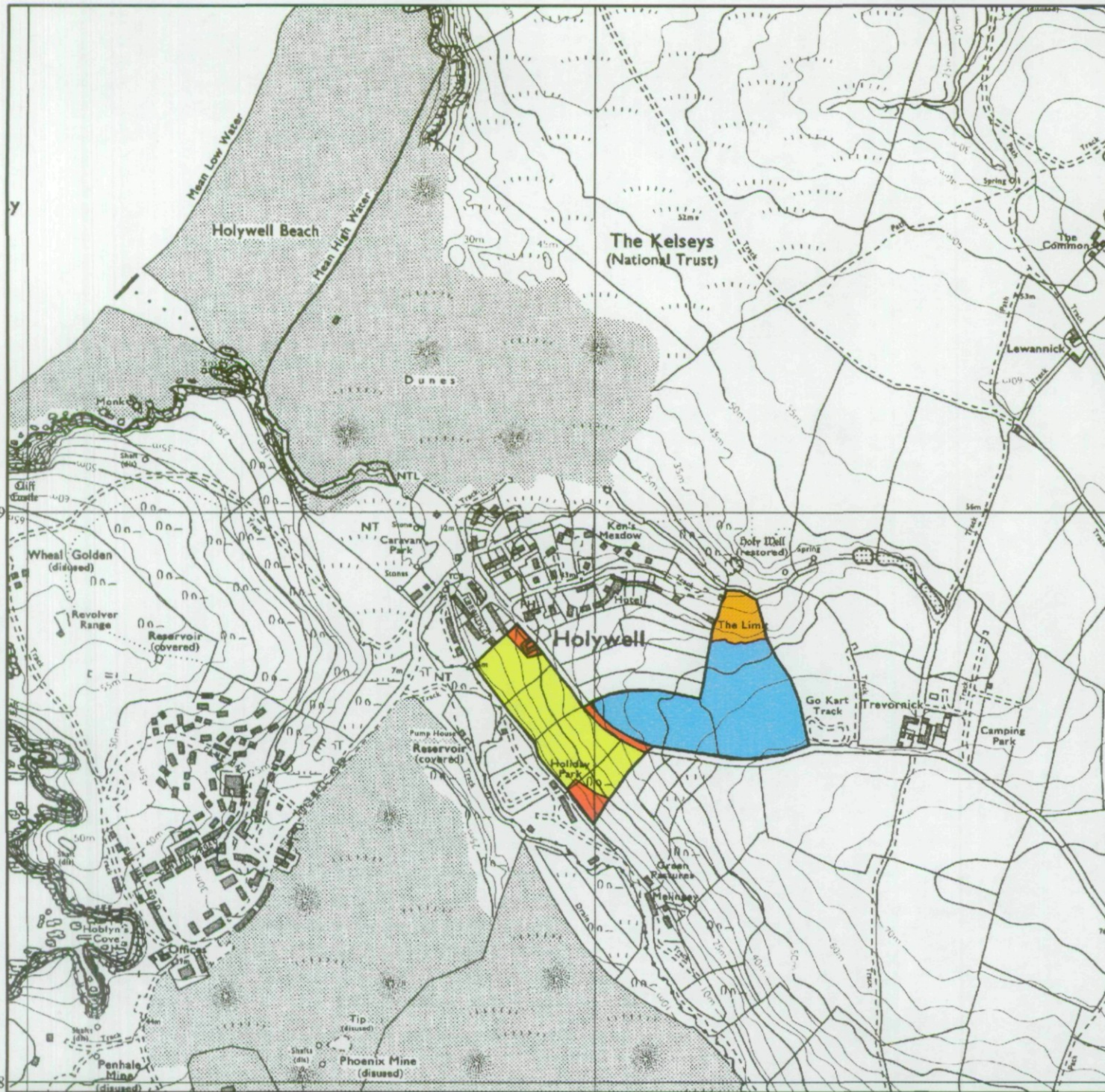
Surveyed and drawn by the Resource Planning Team, ADAS Statutory Unit, Taunton

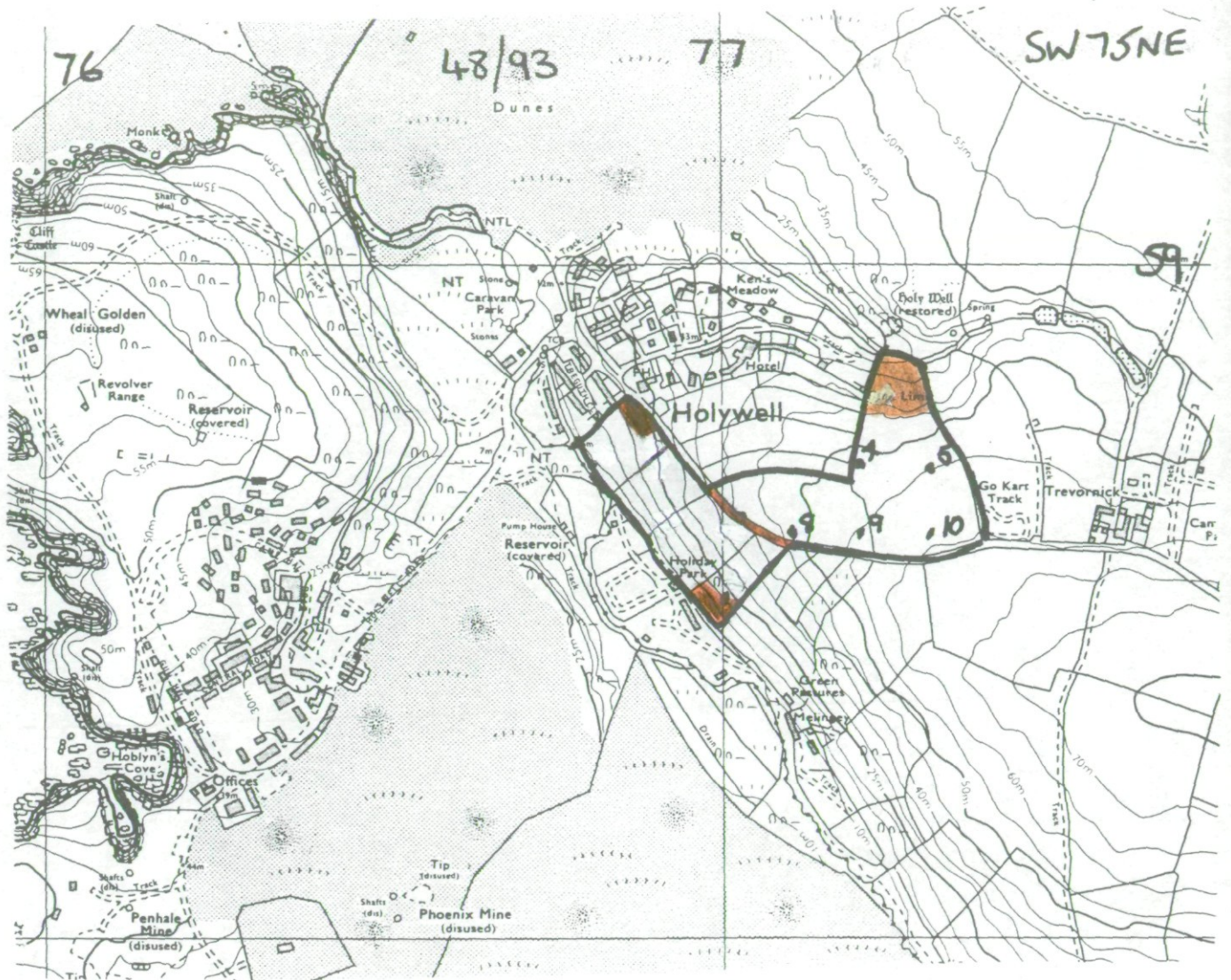
Based on the 1973 Ordnance Survey 1:10000 map with the permission of the Controller of Her Majesty's Stationery Office.

Source Map(s): SW75NE

Reference no. 48 P93

© Crown Copyright Reserved 1993





HOLYWELL

AGRICULTURAL LAND CLASSIFICATION

SAMPLE POINT MAP

- 1 Location of soil pit
- 1 Location of auger sample point

