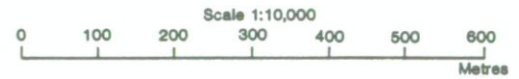


Location of Auger Borings Swale Borough Local Plan Site BB - Murston

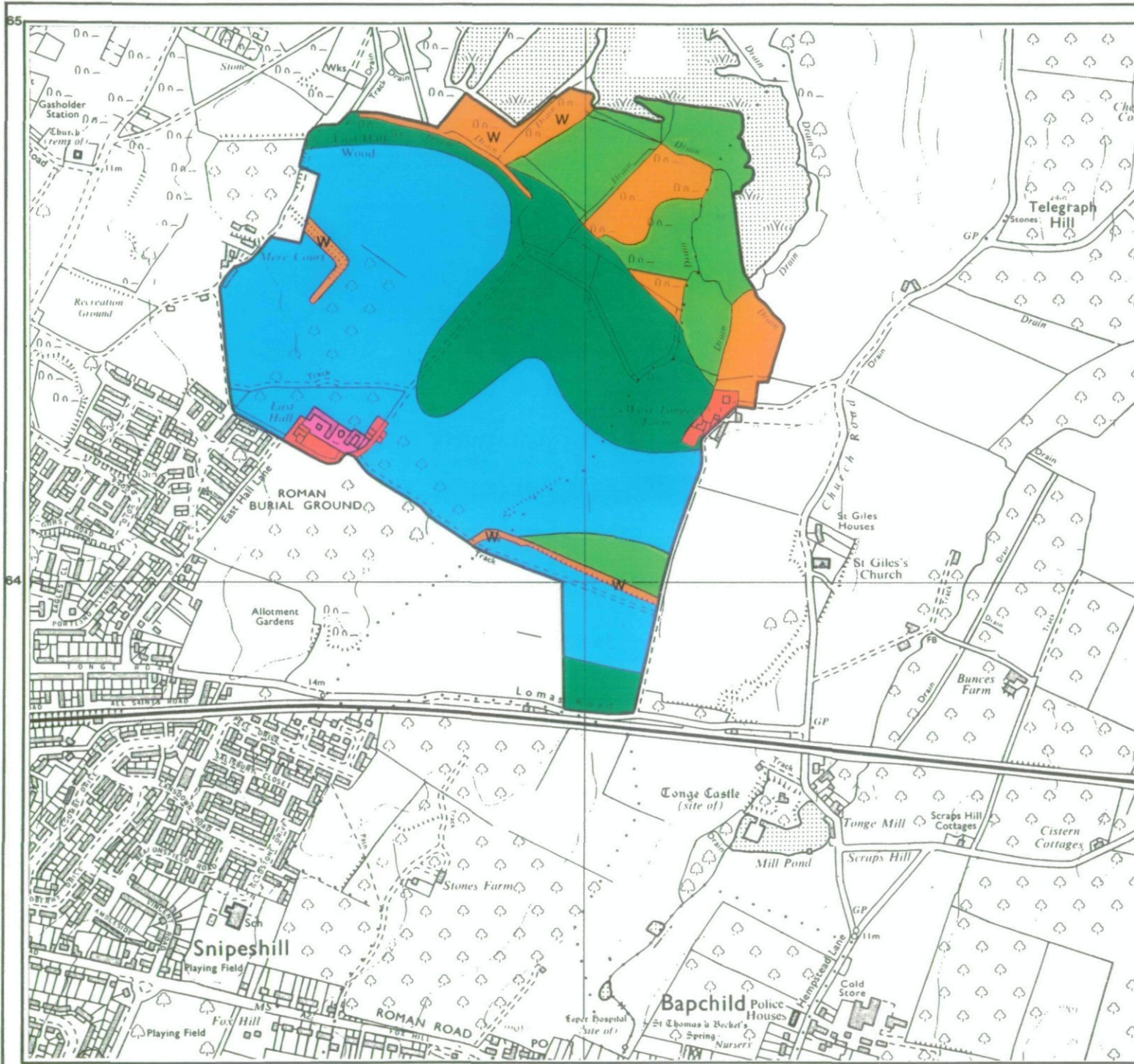
- 5 Auger boring
- 2 Profile pit



The information is accurate at the base map scale but any enlargement would be misleading.

Reproduction in whole or part by any means is prohibited without the prior permission of MAFF.

Surveyed and drawn by the Resource Planning Team, ADAS Statutory Unit, Gildford.
Based on the Ordnance Survey 1:10000 map with the permission of the Controller of Her Majesty's Stationery Office.
Source Map(s): TQ 96 SW(1980)
Reference no. 2011/131/94 EL20/245 © Crown Copyright Reserved 1994



Agricultural Land Classification Swale Borough Local Plan Site BB - Murston

Agricultural Land

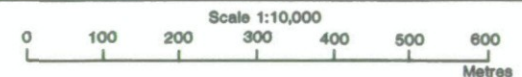
Grade	Quality	Area(ha)
1	Excellent	nil
2	Very Good	32.3
3a	Good	15.7
3b	Moderate	10.2
4	Poor	nil
5	Very Poor	nil

Other Land Categories

Category	Area (ha)
Urban	0.9
Non-Agricultural	3.8
Woodland	3.1
Agricultural Buildings	0.5
Open Water	nil
Not Surveyed	nil

Total agricultural land area 58.2
Total survey area 66.5

*Grade/category not present within survey area



Further details contained in MAFF (1988) Agricultural Land Classification of England and Wales - Revised guidelines and criteria for grading the quality of agricultural land. MAFF (Publications), London SE99 7TP.

The information is accurate at the base map scale but any enlargement would be misleading.

Reproduction in whole or part by any means is prohibited without the prior permission of MAFF.

Surveyed and drawn by the Resource Planning Team, ADAS Statutory Unit, Gullford. Based on the Ordnance Survey 1:10000 map with the permission of the Controller of Her Majesty's Stationery Office. Source Map(s): TQ 96 SW(1980) Reference no. 2011/131/94 EL20/245 © Crown Copyright Reserved 1994