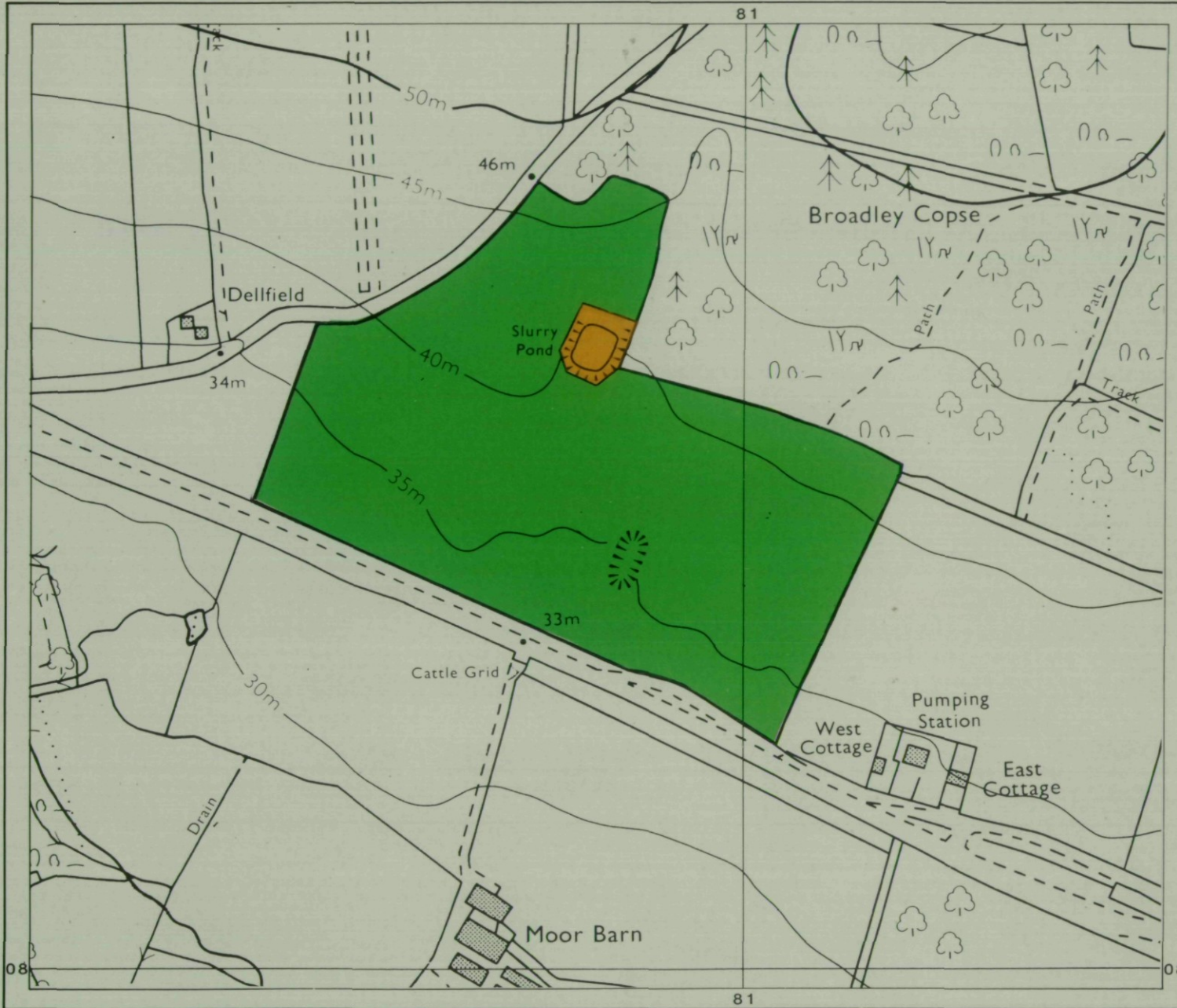


West Sussex Minerals Plan Site 38: Funtington East

Agricultural Land Classification



AGRICULTURAL LAND			
Grade	Quality	Area	% of Total
Grade 1	Not present	excellent	ha %
Grade 2	Not present	very good	ha %
Grade 3a	Not present	good	ha %
Grade 3b	Present	moderate	12.5 ha 100%
Grade 4	Not present	poor	ha %
Grade 5	Not present	very poor	ha %

Total area of agricultural land surveyed	12.5 ha	
Agricultural buildings	ha	Not present
Woodland	ha	Not present
Not surveyed	ha	Not present

NON-AGRICULTURAL LAND

Land predominantly in urban use	ha	Not present
Land in non-agricultural use	0.3 ha	Present
Total area of site	12.8 ha	

For further information consult "Agricultural Land Classification of England and Wales (Revised guidelines and criteria for grading the quality of agricultural land)", M.A.F.F., 1988.

SOURCE MAPS

SU 80 NW



Surveyed by the Resource Planning Team 10/93
Map compiled and produced by the Cartographic Unit, Resource Planning Team, Guildford Statutory Group, Agricultural Development and Advisory Service.
Reference no. 4203/208/93 MAFF Reference EL 42/00228

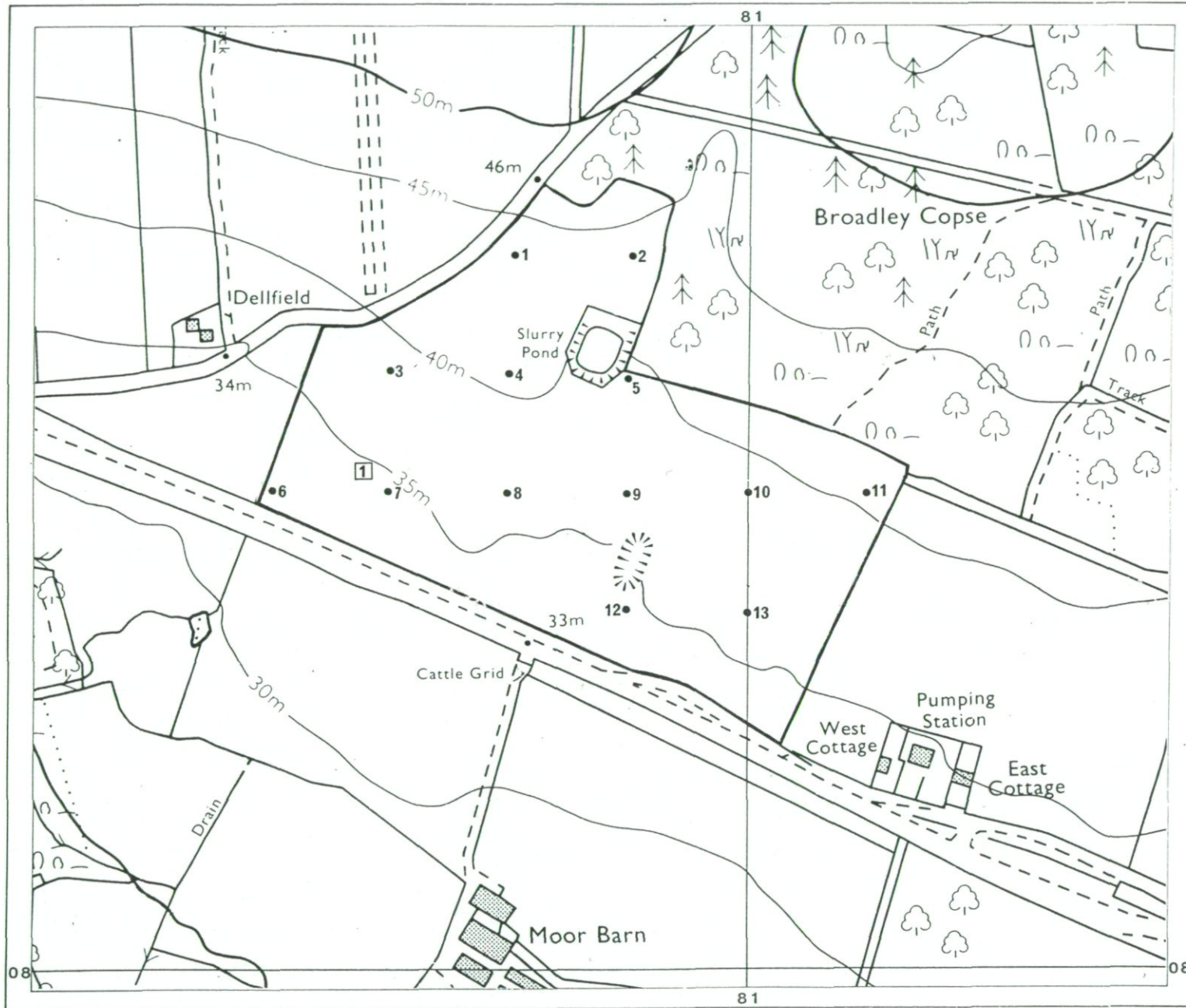
Ordnance Survey information reproduced with the sanction of the Controller, H.M.S.O.

Reproduction of this map in whole or in part is prohibited without the prior permission of M.A.F.F.

This map is accurate only at the scale shown.

West Sussex Minerals Plan Site 38: Funtington East

Location of Auger Borings

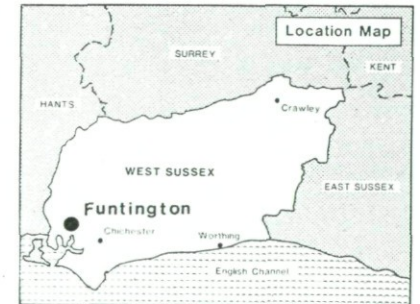


- 5 Auger boring
- ② Profile pit

Surveyed by the Resource Planning Team 10/93
 Map compiled and produced by the Cartographic Unit,
 Resource Planning Team, Guildford Statutory Group,
 Agricultural Development and Advisory Service.
 Reference no. 4203/208/93 MAFF Reference EL 42/00228

SOURCE MAPS

SU 80 NW



Ordnance Survey information reproduced with the sanction of the Controller, H.M.S.O.

Reproduction of this map in whole or in part is prohibited without the prior permission of M.A.F.F.

This map is accurate only at the scale shown.

