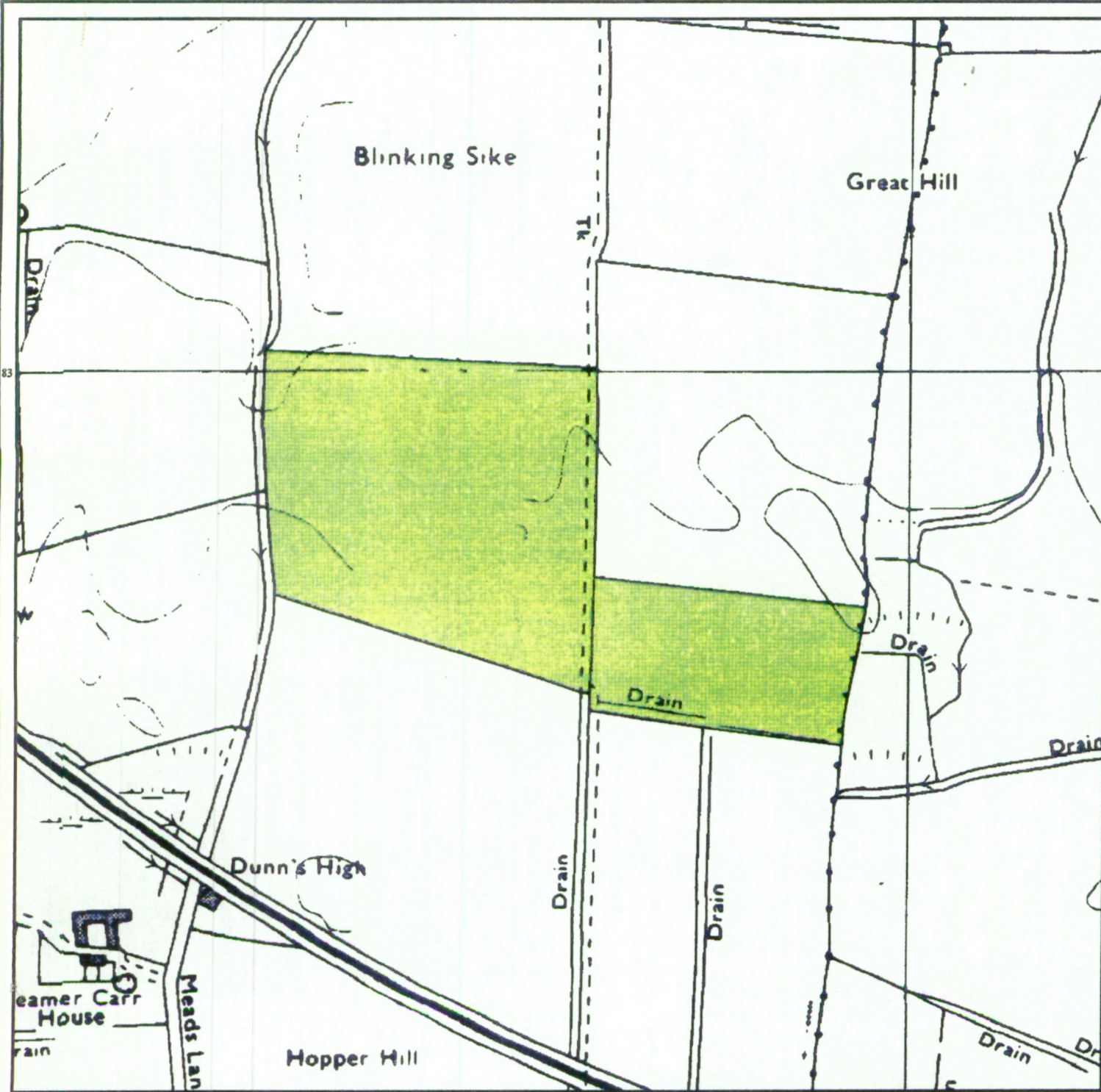


## Agricultural Land Classification

### SCARBOROUGH LOCAL PLAN (Additional Land at Eastfield)




Agricultural Land		
Grade	Quality	Area (ha)
1	Excellent	NIL
2	Very Good	NIL
3a	Good	NIL
3b	Moderate	10.4
4	Poor	NIL
5	Very Poor	NIL

Other Land Categories		
Category	Area (ha)	
Urban	NIL	
Non-Agricultural	NIL	
Woodland	NIL	
Agricultural Buildings	NIL	
Open Water	NIL	
Not Surveyed	NIL	
Total agricultural land area		10.4
Total survey area		10.4

\* Grade/category not present within survey area

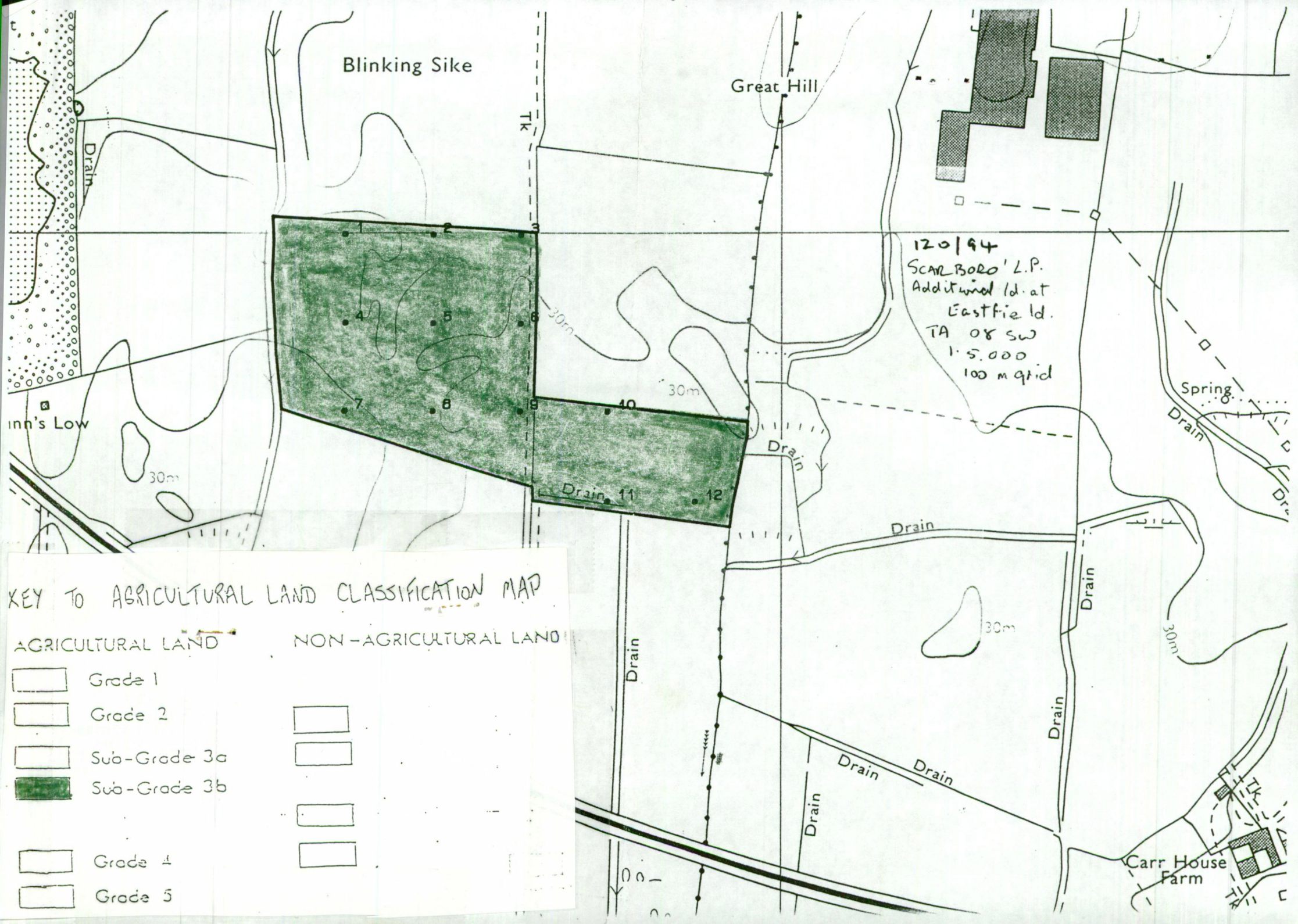


Further details contained in MAFF (1988) Agricultural Land Classification of England and Wales - Revised guidelines and criteria for grading the quality of agricultural land. MAFF (Publications), London SE99 7TP.

The information is accurate at the base map scale but any enlargement would be misleading.

Reproduction in whole or in part by any means is prohibited without the prior permission of MAFF.

Surveyed and drawn by the Resource Planning Team, ADAS Statutory Unit Leeds  
Based on the 1972 Ordnance Survey 1:50,000 map with the permission of the Controller of Her Majesty's Stationery Office.  
Source Mapsh: TA08SW  
Reference no. 120/94  
© Crown Copyright Reserved 1994



Blinking Sike

Great Hill

120/94  
 SCARBORO' L.P.  
 Additional Id. at  
 Eastfie Id.  
 TA 08 SW  
 1.5.000  
 100 m grid

Inn's Low

Spring

Carr House Farm

KEY TO AGRICULTURAL LAND CLASSIFICATION MAP

AGRICULTURAL LAND	NON-AGRICULTURAL LAND
Grade 1	
Grade 2	
Sub-Grade 3a	
Sub-Grade 3b	
Grade 4	
Grade 5	