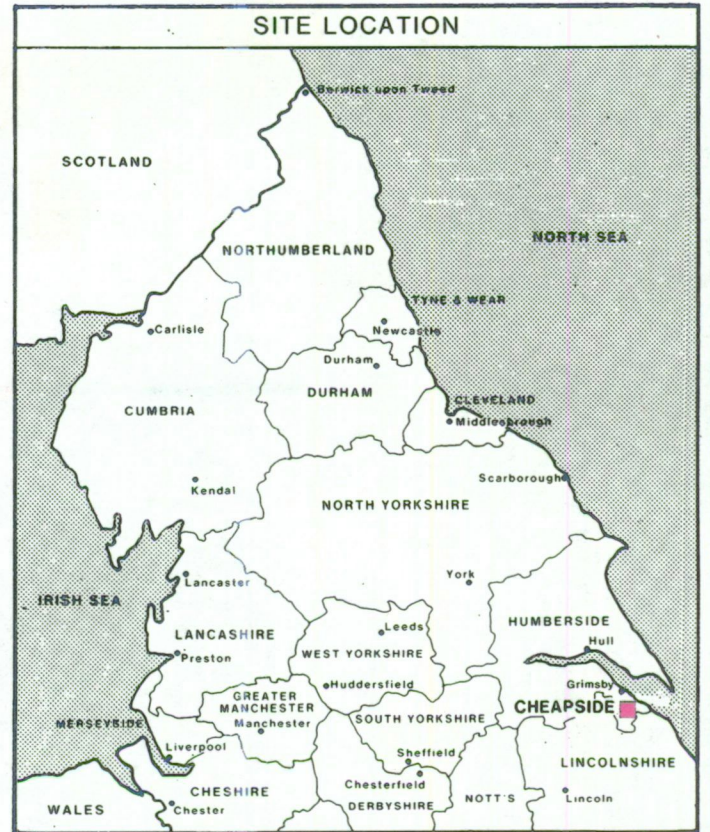
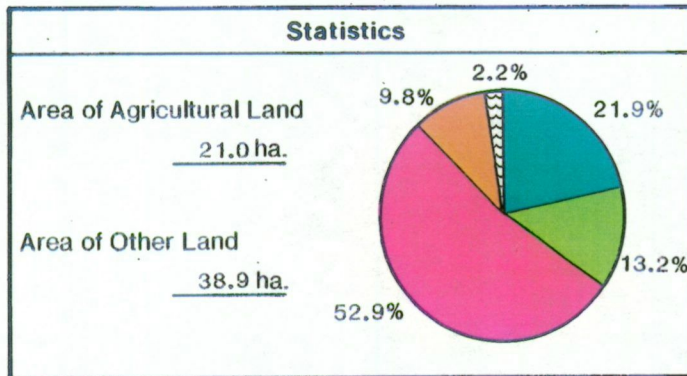


CHEAPSIDE Proposed Golf Course and Housing


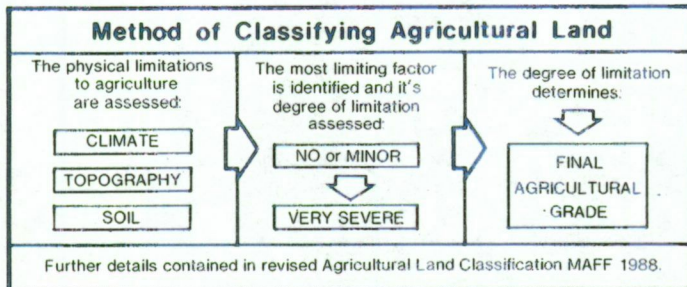
Agricultural Land Classification

| Agricultural Land | | |
|---------------------|---------------------------|----------------------------|
| Agricultural Grades | Agricultural Land Quality | Area within the site (ha.) |
| GRADE 1 | Excellent | Nil |
| GRADE 2 | Very Good | Nil |
| GRADE 3 | Good | 13.1 |
| Sub Grade 3a | | |
| Sub Grade 3b | Moderate | 7.9 |
| GRADE 4 | Poor | Nil |
| GRADE 5 | Very Poor | Nil |



Land in Other Categories

| | Area within the site (ha.) |
|--|----------------------------|
| Urban Including housing, industry, commerce, derelict land, sports facilities, transport | 31.7 |
| Non-agricultural Including golf courses, parks, sports fields, allotments, airfields | 5.9 |
| Woodland Farm Woodland | Nil |
| Commercial Woodland | Nil |
| Agricultural buildings Including glasshouses | Nil |
| Open water | 1.3 |
| Land not surveyed | Nil |



MAFF Ministry of Agriculture,
Fisheries and Food.

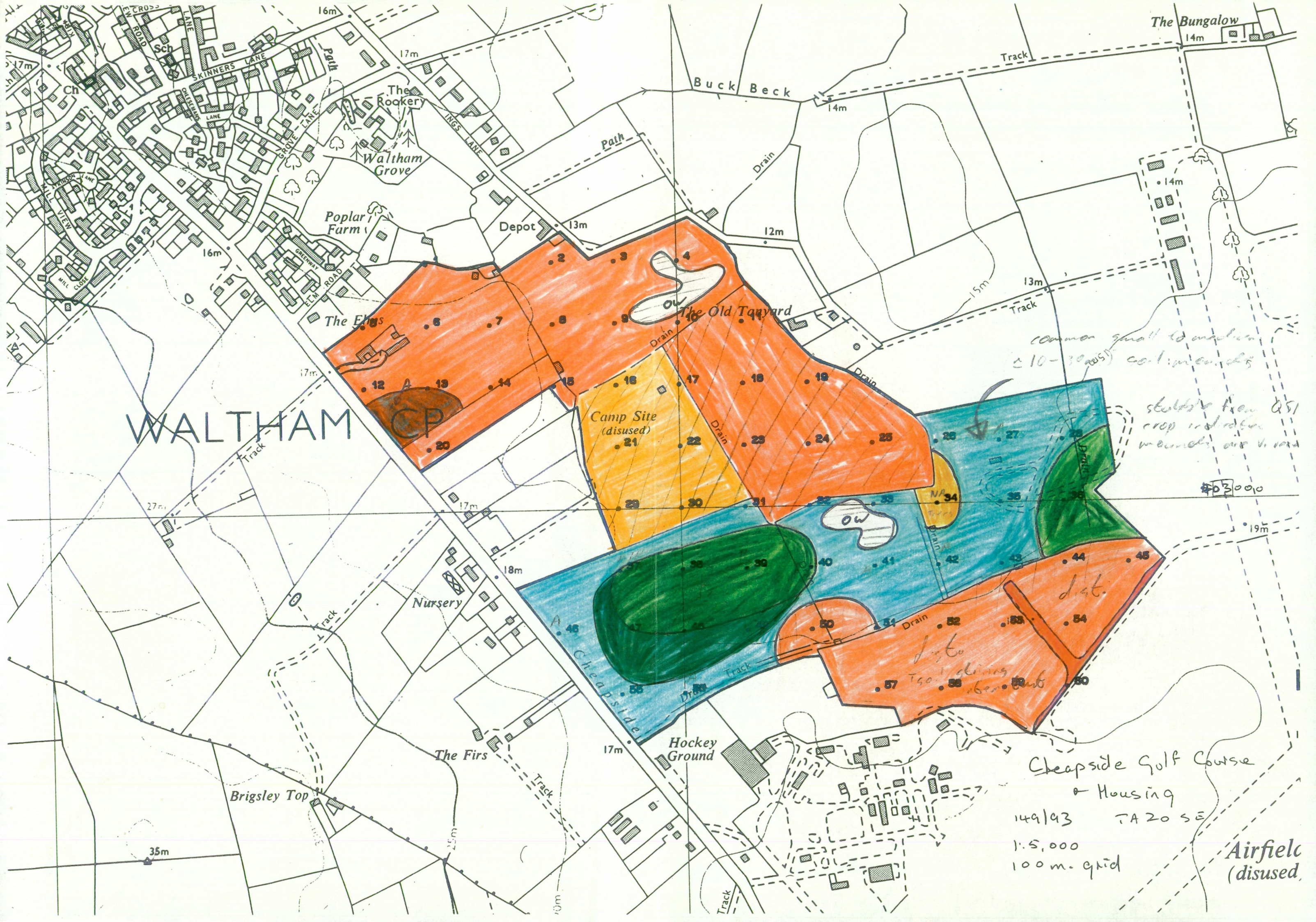
Information compiled by Resource Planning Team
ADAS Statutory Group Leeds.

Map produced by Resource Planning Cartographic Unit.

Project Number 149/93

Ordnance Survey maps reproduced with the permission of the Controller H.M.S.O.
©Crown Copyright Reserved

| |
|----------------------|
| SOURCE MAPS |
| 1:10,000 TA 20 SE |



WALTHAM

CP

Camp Site (disused)

A. Cheapside

Hockey Ground

Nursery

The Firs

Brigsley Top

Poplar Farm

Waltham Grove

The Rookery

Depot

Buck Beck

The Bungalow

Common small to medium
 (10-30000) col. meadows

stubble from OS/
 crop residues
 meadows and v. road

#03000

Cheapside Golf Course

+ Housing

149193

TA 20 SE

1.5,000

100 m. grid

Airfield (disused)

det.
 150' glazing
 over bank