

# Agricultural Land Classification

## Worthing Borough Local Plan

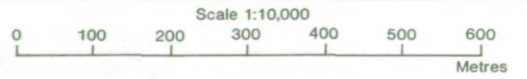
### Site 1: Goring Crossways

Agricultural Land		
Grade	Quality	Area(ha)
1	Excellent	nil
2	Very Good	17.8
3a	Good	nil
3b	Moderate	9.6
4	Poor	nil
5	Very Poor	nil

Other Land Categories		
Symbol	Category	Area (ha)
*	Urban	nil
■	Non-Agricultural	0.2
*W	Woodland	nil
*B	Agricultural Buildings	nil
*O	Open Water	nil
*S	Not Surveyed	nil

Total agricultural land area 27.4  
 Total survey area 27.6  
 \*Grade/category not present within survey area



Further details contained in MAFF (1988) Agricultural Land Classification of England and Wales - Revised guidelines and criteria for grading the quality of agricultural land. MAFF (Publications), London SE99 7TP.

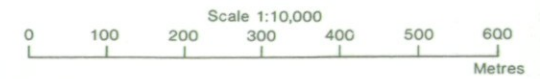
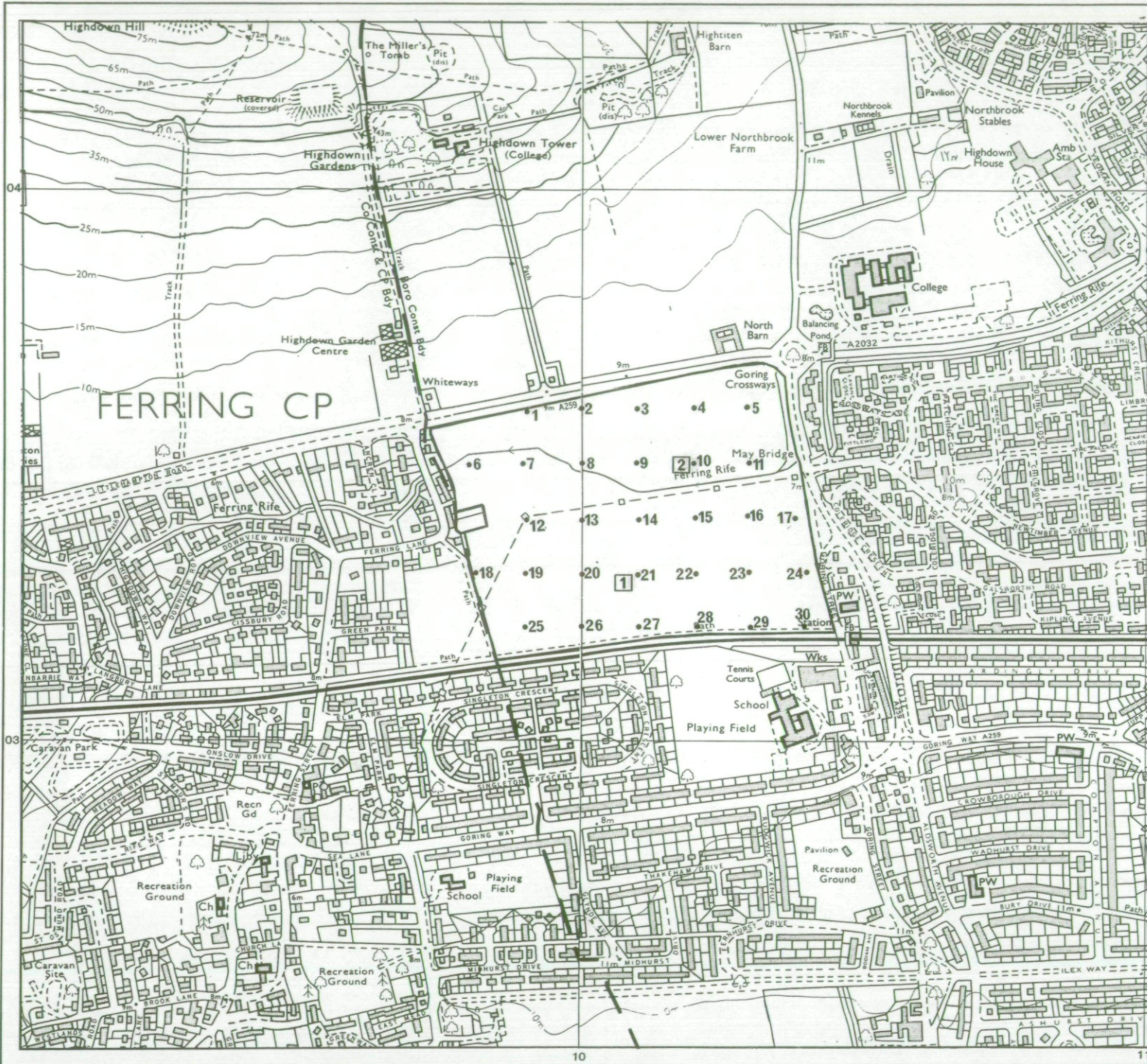
The information is accurate at the base map scale but any enlargement would be misleading.

Reproduction in whole or part by any means is prohibited without the prior permission of MAFF.

Surveyed and drawn by the Resource Planning Team, ADAS Statutory Unit, Guildford. Based on the 1976 Ordnance Survey 10,000 map with the permission of the Controller of Her Majesty's Stationery Office.  
 Source Map(s): TQ 00 SE TQ 10 SW  
 Reference no. 4207/292/94 EL 42/472 © Crown Copyright Reserved 1995

## Location of Auger Borings Worthing Borough Local Plan Site 1: Goring Crossways

- 5 Auger boring
- 2 Profile pit



The information is accurate at the base map scale but any enlargement would be misleading.

Reproduction in whole or part by any means is prohibited without the prior permission of MAFF.

Surveyed and drawn by the Resource Planning Team ADAS Statutory Unit, Guildford  
Based on the 1976 Ordnance Survey 10,000 map with the permission of the  
Controller of Her Majesty's Stationery Office.

Source Map(s) TQ 00SE TQ 10 SW

Reference no. 4207/292/94 EL 42/472

© Crown Copyright Reserved 1995