

Agricultural Land Classification

Oxfordshire Minerals Plan Land at Sutton Wick South West Area

Agricultural Land

Grade	Quality	Area(ha)
1	Excellent	nil
2	Very Good	nil
3a	Good	1.8
3b	Moderate	14.6
4	Poor	nil
5	Very Poor	nil


Other Land Categories

Category	Area (ha)
Urban	0.4
Non-Agricultural	0.1
Woodland	nil
Agricultural Buildings	nil
Open Water	0.8
Not Surveyed	nil

Total agricultural land area

Total survey area

*Grade/category not present within survey area



Further details contained in MAFF (1988) Agricultural Land Classification of England and Wales - Revised guidelines and criteria for grading the quality of agricultural land. MAFF (Publications), London SE99 7TP.

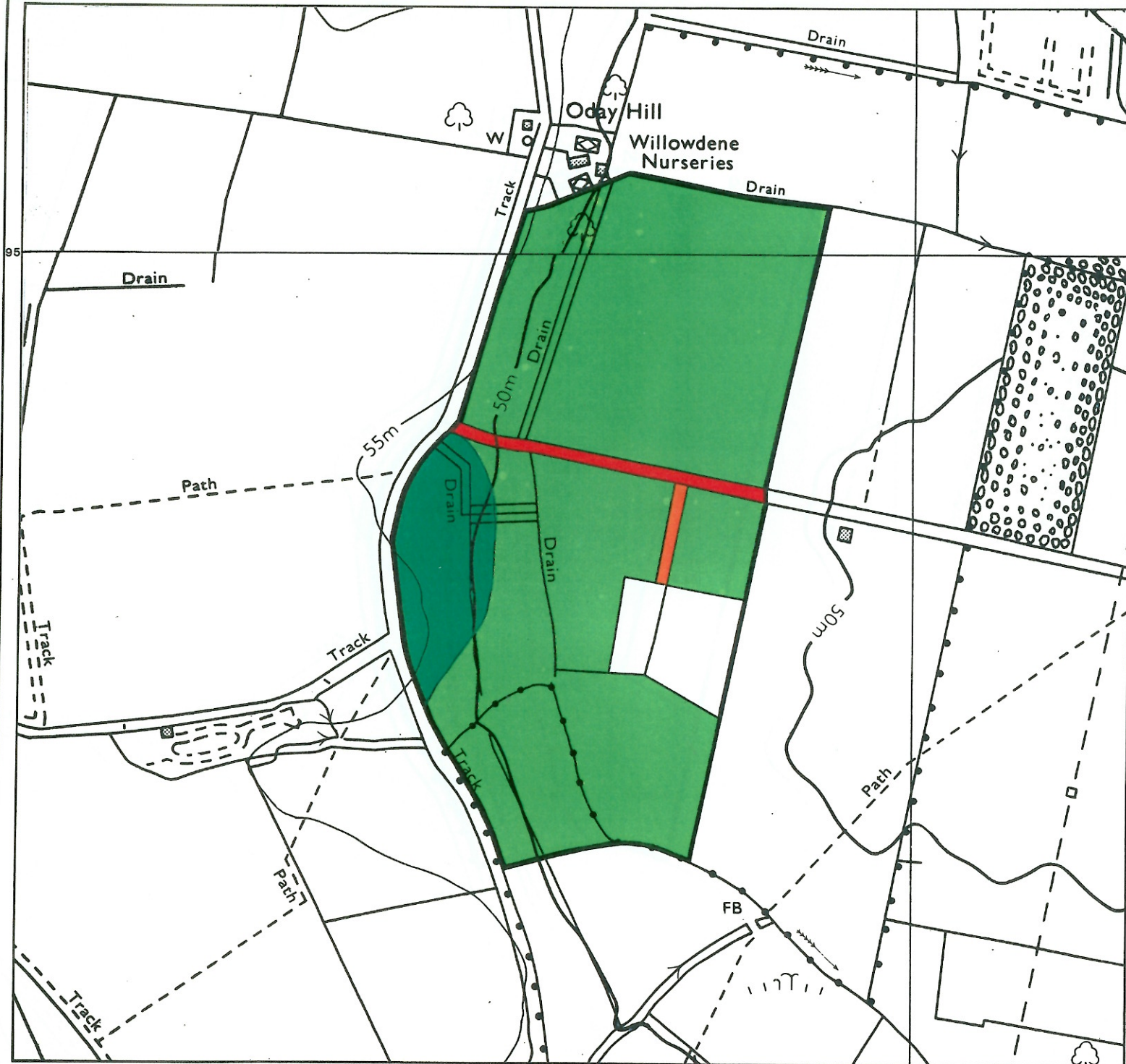
The information is accurate at the base map scale but any enlargement would be misleading.

Reproduction in whole or part by any means is prohibited without the prior permission of MAFF.

Surveyed and drawn by the Resource Planning Team, ADAS Statutory Unit, Gildford. Based on the 91/80 Ordnance Survey 10,000 map with the permission of the Controller of Her Majesty's Stationery Office.

Source Map(s) SU 49 NE, SU 49 SE


Reference no. 3304/253/93 EL 33/17 © Crown Copyright Reserved 1994



Location of Auger Borings

Oxfordshire Minerals Plan
Land at Sutton Wick
South West Area

- 5 Auger boring
- ② Profile pit



The information is accurate at the base map scale but any enlargement would be misleading.

Reproduction in whole or part by any means is prohibited without the prior permission of MAFF.

Surveyed and drawn by the Resource Planning Team, ADAS Statutory Unit, Gullford
Based on the 91/80 Ordnance Survey 10,000 map with the permission of the
Controller of Her Majesty's Stationery Office.

Source Map(s) SU 49 NE, SU 49 SE
Reference no. 3304/253/93 EL 33/17 © Crown Copyright Reserved 1994

