

Agricultural Land Classification

Paynes Heath Farm


Legend

	Quality	Area (ha)
Grade 1	Excellent	0.0
Grade 2	Very Good	51.7
Grade 3a	Good	9.9
Grade 3b	Moderate	4.4
Grade 4	Poor	0.0
Grade 5	Very Poor	0.0
	Agricultural land not surveyed	2.9
	Other land	12.8
—		Boundary of survey area

Total agricultural land area 68.9

Total survey area 81.7

* Not present within survey area



Further details contained in MAFF (1988) Agricultural Land Classification of England and Wales - Revised guidelines and criteria for grading the quality of agricultural land. Maff (publications), London SE99 7TP. The information is accurate at base map scale but any enlargement would be misleading. Reproduction in whole or in part by any means is prohibited without the prior permission of MAFF.


Surveyed and drawn by the Resource Planning Team, FRCA Western Region. Based on the 1975 Ordnance Survey 10000 map with the permission of the Controller of Her Majesty's Stationery Office. Unauthorised reproduction infringes Crown copyright and may lead to prosecution or civil proceedings. MAFF Licence No: GD272361 Source map(s): SO85NW Reference no: 83/98 © Crown Copyright Reserved 1998


SEMI-DETAILED SURVEY
Some grade boundaries may be subject to revision after detailed resurvey

Paynes Heath Farm

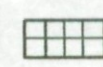
Sample Point Map

Legend


 Location of soil pit

 Location of auger sample point

 Boundary of survey area

 Agricultural land not surveyed

 Other land



Further details contained in MAFF (1988) Agricultural Land Classification of England and Wales - Revised guidelines and criteria for grading the quality of agricultural land. MAFF (publications), London SE99 7TP. The information is accurate at base map scale but any enlargement would be misleading.

Reproduction in whole or in part by any means is prohibited without the prior permission of MAFF.

Surveyed and drawn by the Resource Planning Team, FRCA Western Region.

Based on the 1975 Ordnance Survey 10000 map with the permission of the Controller of Her Majesty's Stationery Office. Unauthorised reproduction infringes Crown copyright and may lead to prosecution or civil proceedings.

MAFF Licence No: GD272361

Source map(s): SO85NW

Reference no: 83/98

© Crown Copyright Reserved 1998

