






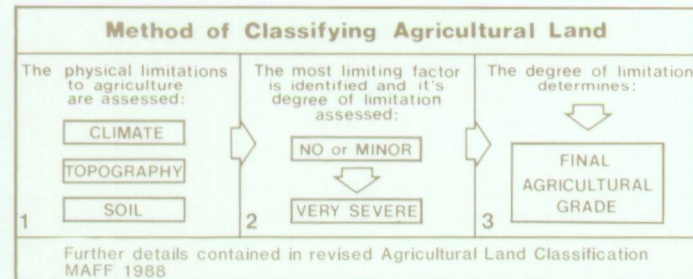









# SAND LANE WILBERFOSS YORK

## Proposed Golf Course

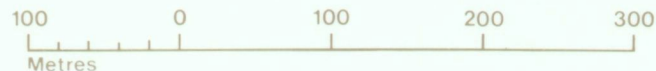
### Agricultural Land Classification

Agricultural Land			
Agricultural Grades	Agricultural Land Quality	Area within the site (ha.)	
Grade 1	Excellent	Nil	
Grade 2	Very Good	Nil	
Grade 3	Good	20.8ha	 Sub-Grade 3a
			 Sub-Grade 3b
Grade 4	Moderate	0.3ha	
Grade 4	Poor	Nil	
Grade 5	Very Poor	Nil	

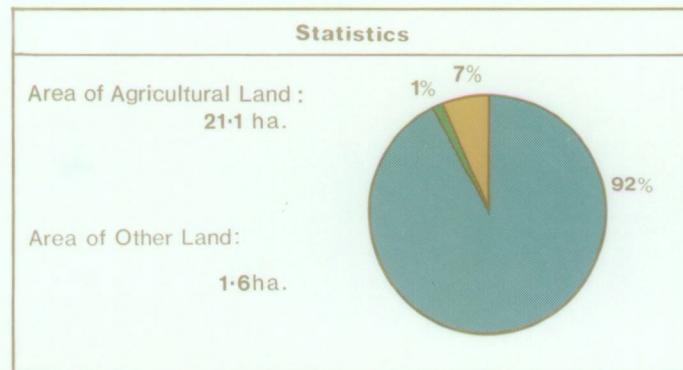


Land in Other Categories		
		Area within the site (ha.)
Urban <i>Including housing industry, commerce, derelict land, sports facilities, transport.</i>		Nil
Non-agricultural <i>Including golf courses, parks, sports fields, allotments, airfields.</i>		1.6ha
Woodland <i>Farm woodland</i>		Nil
<i>Commercial woodland</i>		Nil
Agricultural buildings <i>Including glasshouses</i>		Nil
Open water		Nil
Land not surveyed		Nil

SCALE - 1:5,000



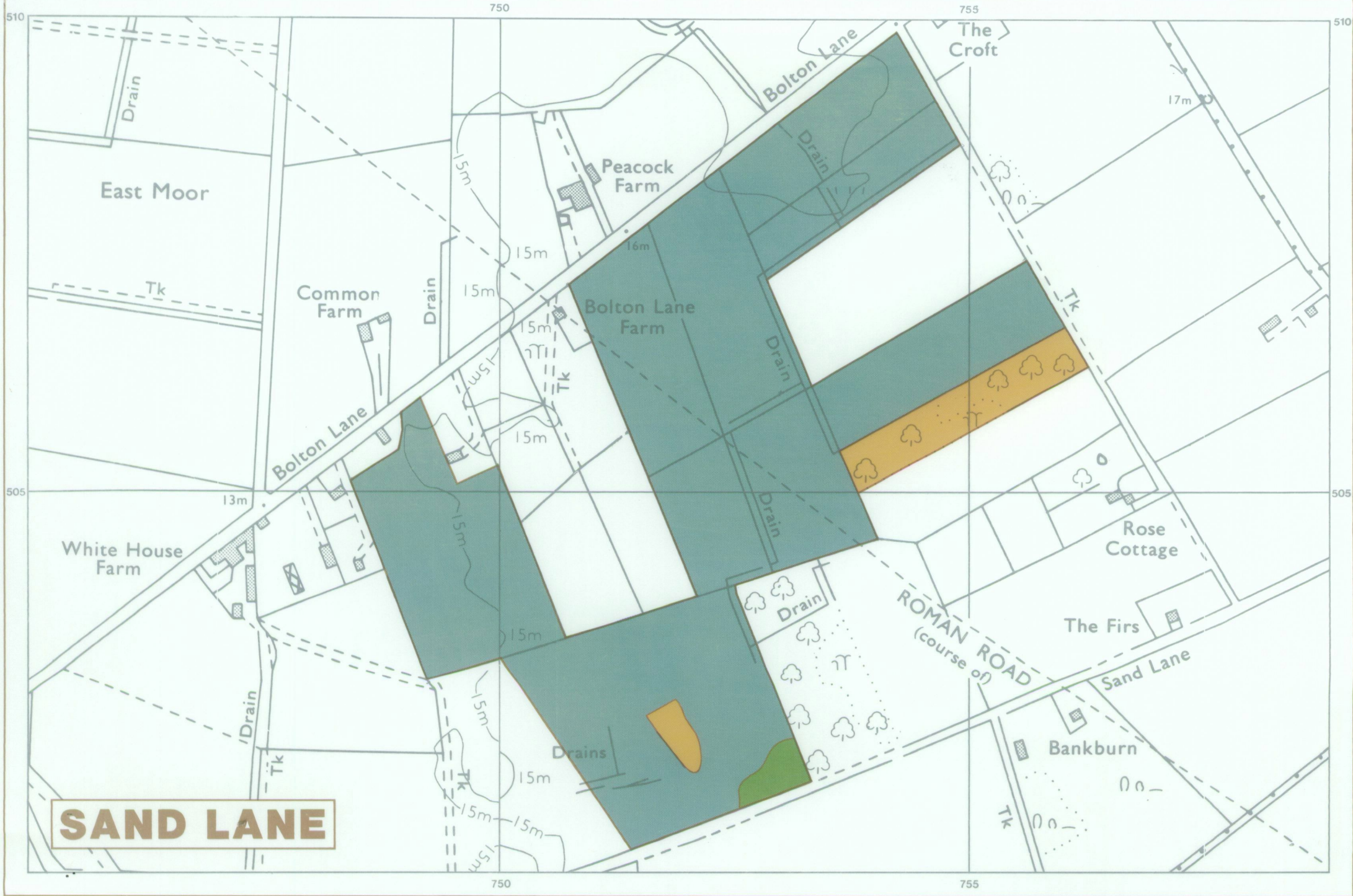
Ministry of Agriculture,  
Fisheries and Food.



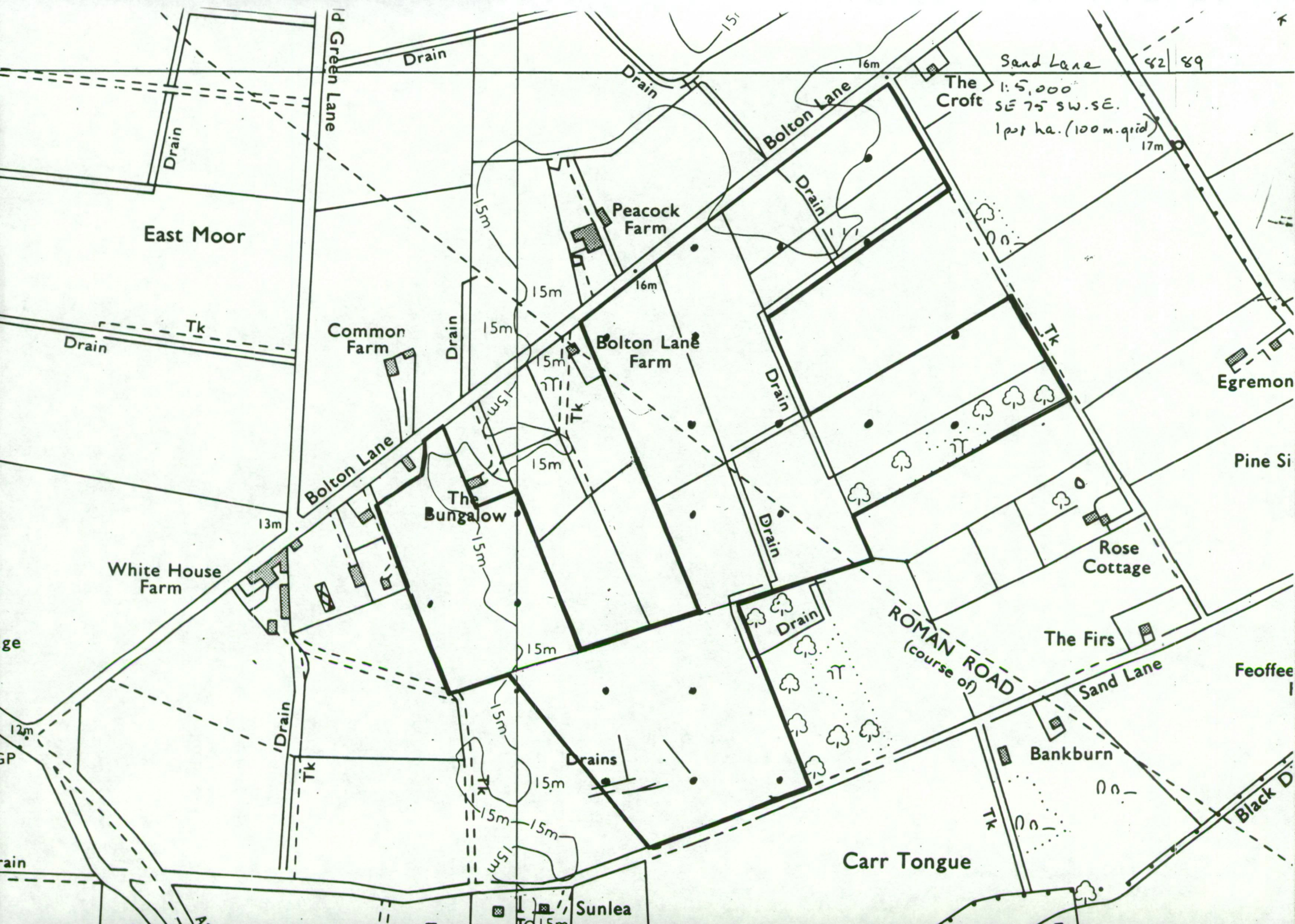
Information compiled by Resource Planning Group, Farm and Countryside Service, Leeds R.O.  
Map produced by Resource Planning Cartographic Unit.  
Project Number 82/89  
Ordnance Survey maps reproduced with the permission of the Controller, H.M.S.O.

© Crown Copyright Reserved 1989

SOURCE MAPS	
SE	1:10,000
75	SE 75 SE
SW	



**SAND LANE**



Sand Lane 82 | 89  
1:5,000  
SE 75 SW. SE.  
1 pt ha. (100 m. grid)  
17m

East Moor

Peacock Farm

Bolton Lane Farm

The Bungalow

Common Farm

White House Farm

Rose Cottage

The Firs

Bankburn

Sunlea

Carr Tongue

Egremon

Pine Si

Feoffee

ROMAN ROAD  
(course of)

D Green Lane

Bolton Lane

Sand Lane

Black D

Drain

Drain

Drain

Drain

Drain

Drain

Drain

Drains

Drain

Drain

Drain

Drain

Tk

Tk

Tk

Tk

13m

15m

15m

15m

15m

15m

15m

15m

15m

15m

15m

15m

15m

15m

15m

15m

15m

15m

15m

15m

15m

15m

15m

15m

15m

15m

15m

15m

15m

15m

15m

15m

15m

15m

15m

15m

15m

15m

15m

16m

16m

16m

16m

16m

16m

16m

16m

16m

16m

16m

16m

16m

16m

16m

16m

16m

16m

16m

17m

12m