

Agricultural Land Classification







LEEDS U.D.P.

Land to the West of Pool-in-Wharfedale

Agricultural Land


Grade	Quality	Area (ha)
1	Excellent	Nil
2	Very Good	0.4
3a	Good	4.3
3b	Moderate	6.7
4	Poor	Nil
5	Very Poor	Nil

Other Land Categories

	Urban	Area (ha) 0.4
	Non-Agricultural	Nil
	Woodland	Nil
	Agricultural Buildings	Nil
	Open Water	Nil
	Not Surveyed	Nil
Total agricultural land area		11.4
Total survey area		11.8

* Grade/category not present within survey area

Scale 1:5,000



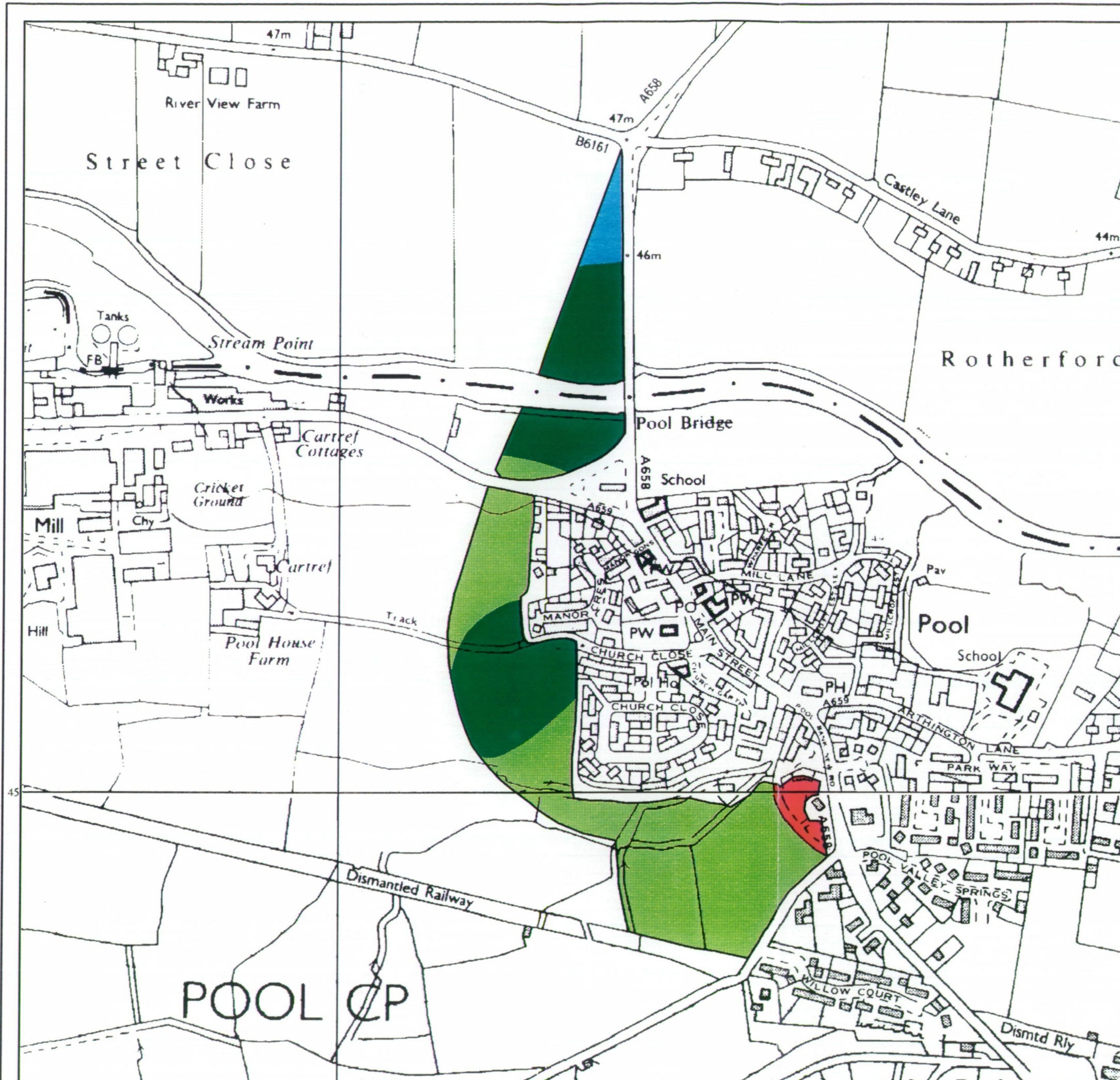
Further details contained in MAFF (1988) Agricultural Land Classification of England and Wales - Revised guidelines and criteria for grading the quality of agricultural land. MAFF(Publications), London SE99 7TP.

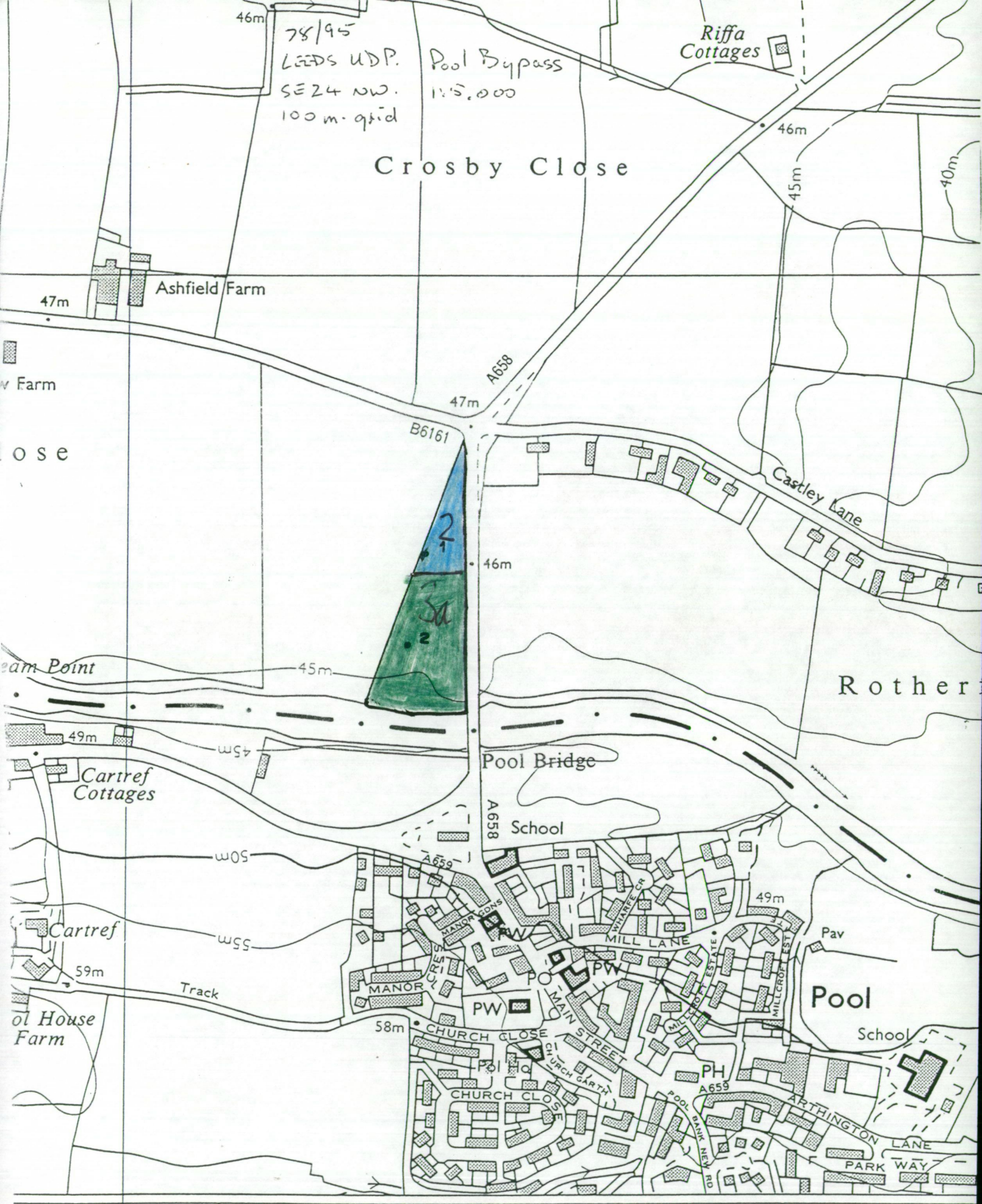
The information is accurate at the base map scale but any enlargement would be misleading.

Reproduction in whole or in part by any means is prohibited without the prior permission of MAFF.

Surveyed and drawn by the Resource Planning Team, ADAS Statutory Unit Leeds
Based on the 1991 Ordnance Survey 1:10,000 map with the permission of the
Controller of Her Majesty's Stationery Office.
Source Map(s): SE 04 NW, SE 04 SW.
Reference no. 77/95 & 78/95

© Crown Copyright Reserved 1995





78/95
LEEDS UDP.
SE 24 NW.
100 m. qsid

Pool Bypass
115,000

Crosby Close

Riffa Cottages

Ashfield Farm

Castley Lane

Rother

Pool Bridge

School

Carref Cottages

Pool

School

CHURCH CLOSE

ARTHINGTON LANE

PARK WAY

24

LONG
1° 38'W

LEEDS NORTH WEST BORO CONST



Farm

ose

77195
LEEDS UDP
Pool Bypass
SE24 NW-SW
1:5,000
100 m. grid

B6161

A658

47m

46m

3a

Castley Lane

Rother

am Point

45m

Pool Bridge

Cartref Cottages

School

3a

A658

Cartref

A659

49m

Track

PW

Pav

Pool

ool House Farm

PW

School

CHURCH CLOSE

PH

CHURCH CLOSE

ARTHINGTON LANE

PARK WAY

Dismantled Railway

PW

POOL VALLEY SPRINGS

POOL CP

72m

Dismta

Old Pool Bank

Overdale

Avenue des Hirondelles

WILLOW COURT

86m

ture

on