



Agricultural Land Classification

Medway Towns Local Plan



Site 23: Wainscott

SAMPLE POINT MAP

-  LOCATION OF SOIL PIT
-  LOCATION OF AUGER SAMPLE POINT



AREA OF SURVEY

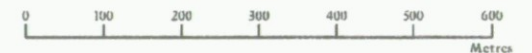
	Area (ha)
	Agricultural land not surveyed nil
	Other land nil

Total agricultural land area 7.1

Total survey area 7.1

* Not present within survey area

Scale - 1:10,000



Further details contained in MAFF (1988) Agricultural Land Classification of England and Wales - Revised guidelines and criteria for grading the quality of agricultural land. Maff (publications), London SE99 7TP. The information is accurate at base map scale but any enlargement would be misleading. Reproduction in whole or in part by any means is prohibited without the prior permission of MAFF.

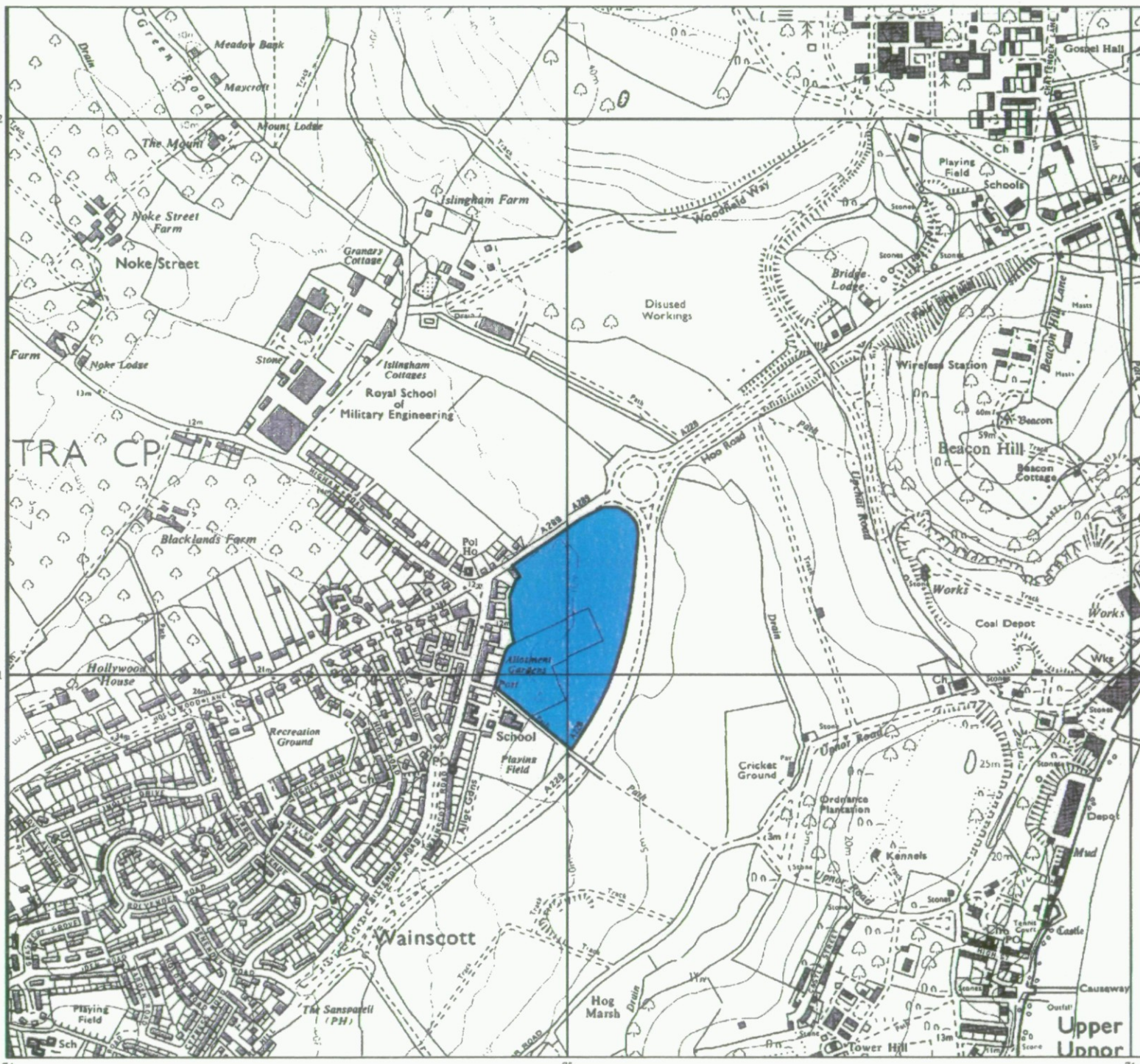
Surveyed and drawn by the Resource Planning Team, ADAS Statutory Unit, Guildford.
Based on the 1992 Ordnance Survey 1:10,000 map with the permission of the Controller of Her Majesty's Stationery Office. Unauthorised reproduction infringes Crown copyright and may lead to prosecution or civil proceedings. MAFF Licence No: GD272361
Source map(s): TQ77SW, TQ77SE
Reference no: 2008/002/96 © Crown Copyright Reserved 1996



Agricultural Land Classification


Medway Towns Local Plan

Site 23: Wainscott



Legend

	Quality	Area (ha)
Grade 1	Excellent	nil
Grade 2	Very Good	7.1
Grade 3a	Good	nil
Grade 3b	Moderate	nil
Grade 4	Poor	nil
Grade 5	Very Poor	nil
	Agricultural land not surveyed	nil
	Other land	nil
Total agricultural land area		7.1
Total survey area		7.1
* Not present within survey area		



Further details contained in MAFF (1988) Agricultural Land Classification of England and Wales - Revised guidelines and criteria for grading the quality of agricultural land. Maff (publications), London SE99 7TP. The information is accurate at base map scale but any enlargement would be misleading. Reproduction in whole or in part by any means is prohibited without the prior permission of MAFF.

Surveyed and drawn by the Resource Planning Team, ADAS Statutory Unit, Guildford.
 Based on the 1992 Ordnance Survey 1:40,000 map with the permission of the Controller of Her Majesty's Stationery Office. Unauthorised reproduction infringes Crown copyright and may lead to prosecution or civil proceedings. MAFF Licence No: GD272361
 Source map(s): TQ77SW, TQ77SE
 Reference no: 2008/002/96 © Crown Copyright Reserved 1996