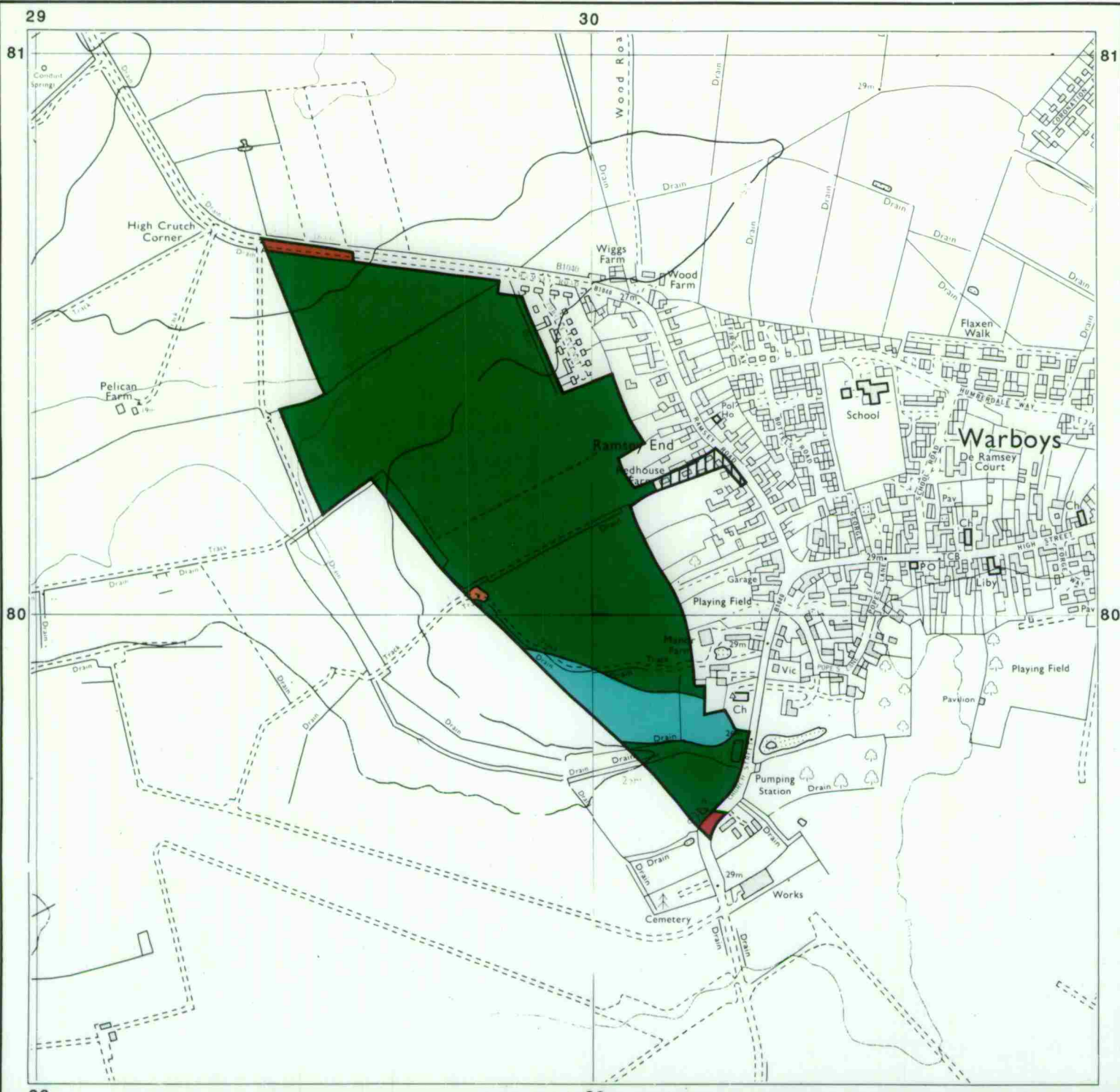


# Agricultural Land Classification West of Warboys, Cambs



**AGRICULTURAL LAND**

Agricultural Grades	Agricultural Land Quality
Grade 1	Very high ↑ ↓ Very low
Grade 2	
Grade 3 <sup>a</sup>	
Grade 3 <sup>b</sup>	
Grade 4	
Grade 5	
Disturbed	Agricultural Buildings
	Unsurveyed

**NON AGRICULTURAL LAND**

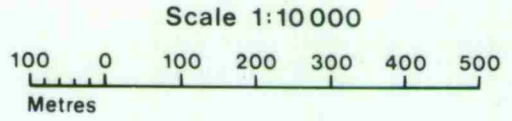
Land predominantly in urban use

Other land primarily in non-agricultural use

\* Land in this category does not occur on this map

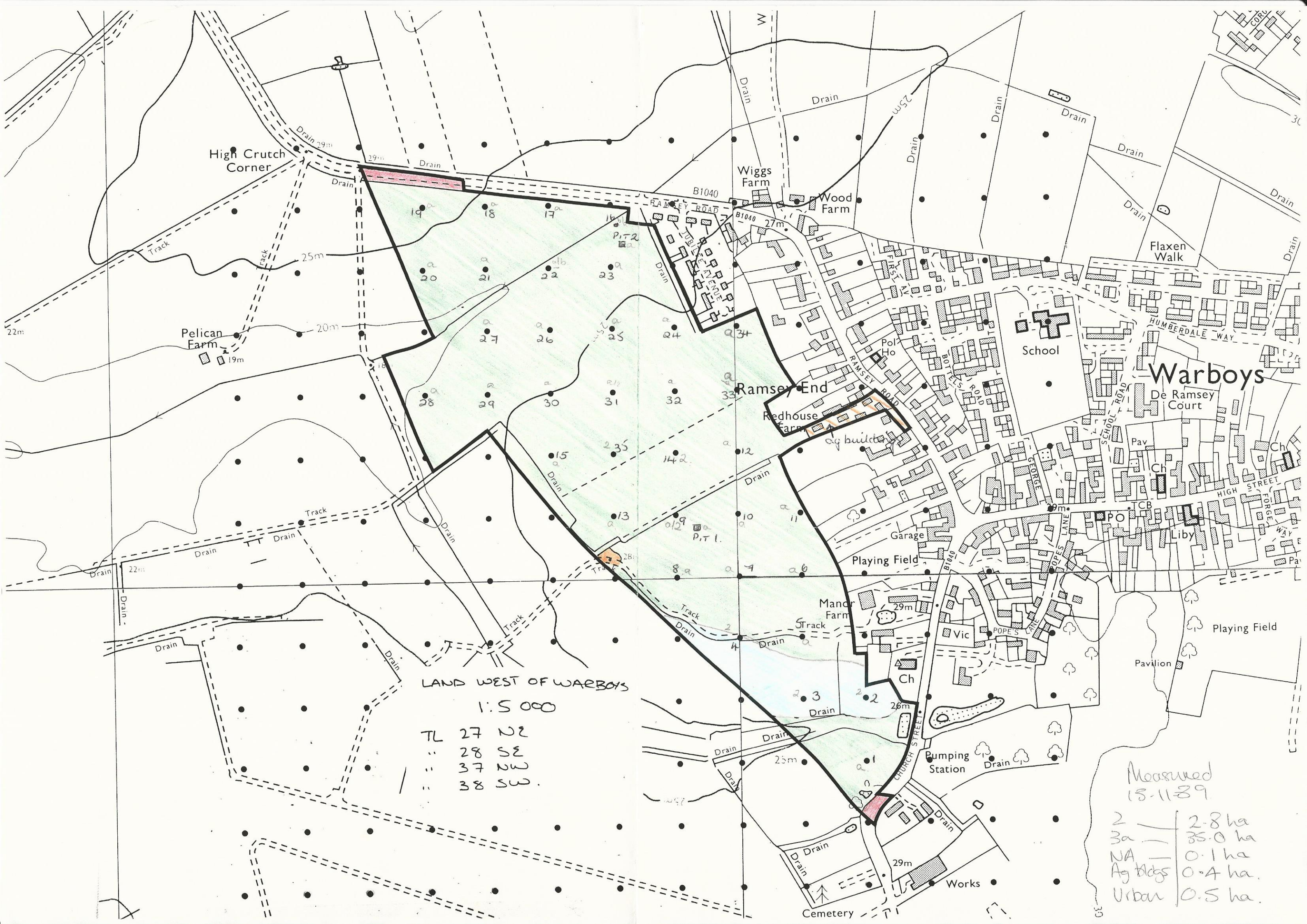
SOURCE MAPS Base maps taken from the O.S. Sheets TL 27 NE, 28 SE, 37 NW, 38 SW

This map is accurate only at the scale shown. Any enlargement could be misleading



Drawn by the Cartographic Unit,  
Farm & Countryside Service  
Cambridge.Ref.  
Ordnance Survey maps reproduced  
with the permission of the Controller,  
H.M.S.O.  
© Crown Copyright reserved 1989





LAND WEST OF WARBOYS

1:5000

- TL 27 NZ
- " 28 SE
- " 37 NW
- " 38 SW

Measured  
15-11-89

2	2.8 ha
3a	35.0 ha
NA	0.1 ha
Ag Bldgs	0.4 ha
Urban	0.5 ha