



Agricultural Land Classification

LEEDS U.D.P.

Topic 447

Agricultural Land


Grade	Quality	Area (ha)
1	Excellent	Nil
2	Very Good	3.1
3a	Good	5.5
3b	Moderate	Nil
4	Poor	Nil
5	Very Poor	Nil

Other Land Categories

* (Red)	Urban	Area (ha) Nil
* (Orange)	Non-Agricultural	Nil
*W (Brown)	Woodland	Nil
* (Purple)	Agricultural Buildings	Nil
* (White)	Open Water	Nil
* (Grey)	Not Surveyed	Nil
Total agricultural land area		8.6
Total survey area		8.6

* Grade/category not present within survey area

Scale - 1:5,000



Further details contained in MAFF (1988) Agricultural Land Classification of England and Wales - Revised guidelines and criteria for grading the quality of agricultural land. MAFF(Publications), London SE99 7TP.

The information is accurate at the basic map scale but any enlargement would be misleading.

Reproduction in whole or in part by any means is prohibited without the prior permission of MAFF.

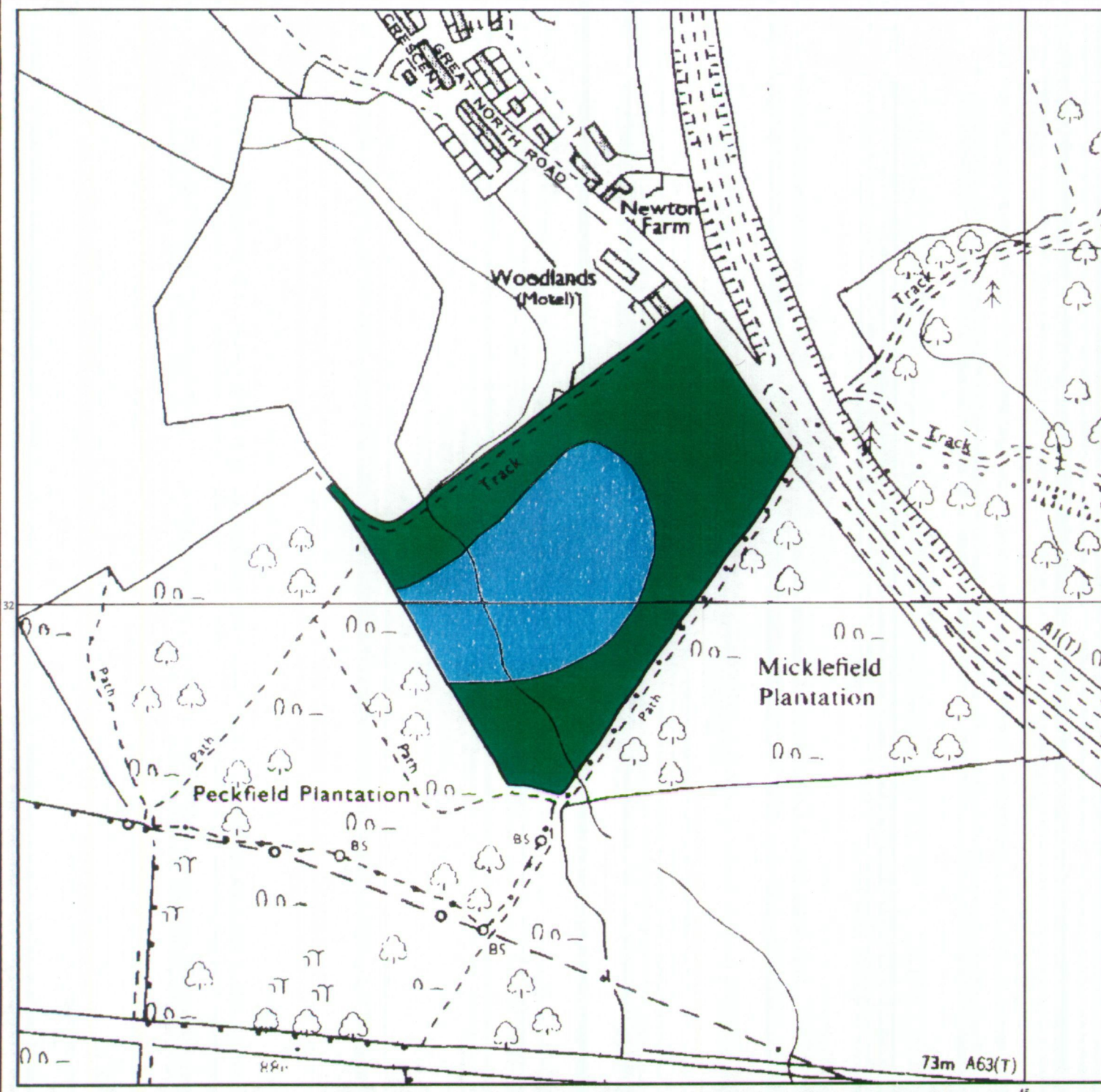
Surveyed and drawn by the Resource Planning Team, ADAS Stationary Unit, Leeds

Based on the 1989 Ordnance Survey 1:10,000 map with the permission of the Controller of Her Majesty's Stationary Office.

Source Map(s): SE 43 SW, SE 43 SE.

Reference no. 175/95

© Crown Copyright Reserved 1994




Agricultural Land Classification

LEEDS U.D.P.

Topic 447

**Location of
Soil Auger Borings
and Soil Profile Pits**

- Soil Auger Borings ●
- Soil Profile Pits ■



The information is accurate at the base map scale but any enlargement would be misleading.

Reproduction in whole or in part by any means is prohibited without the prior permission of MAFF.

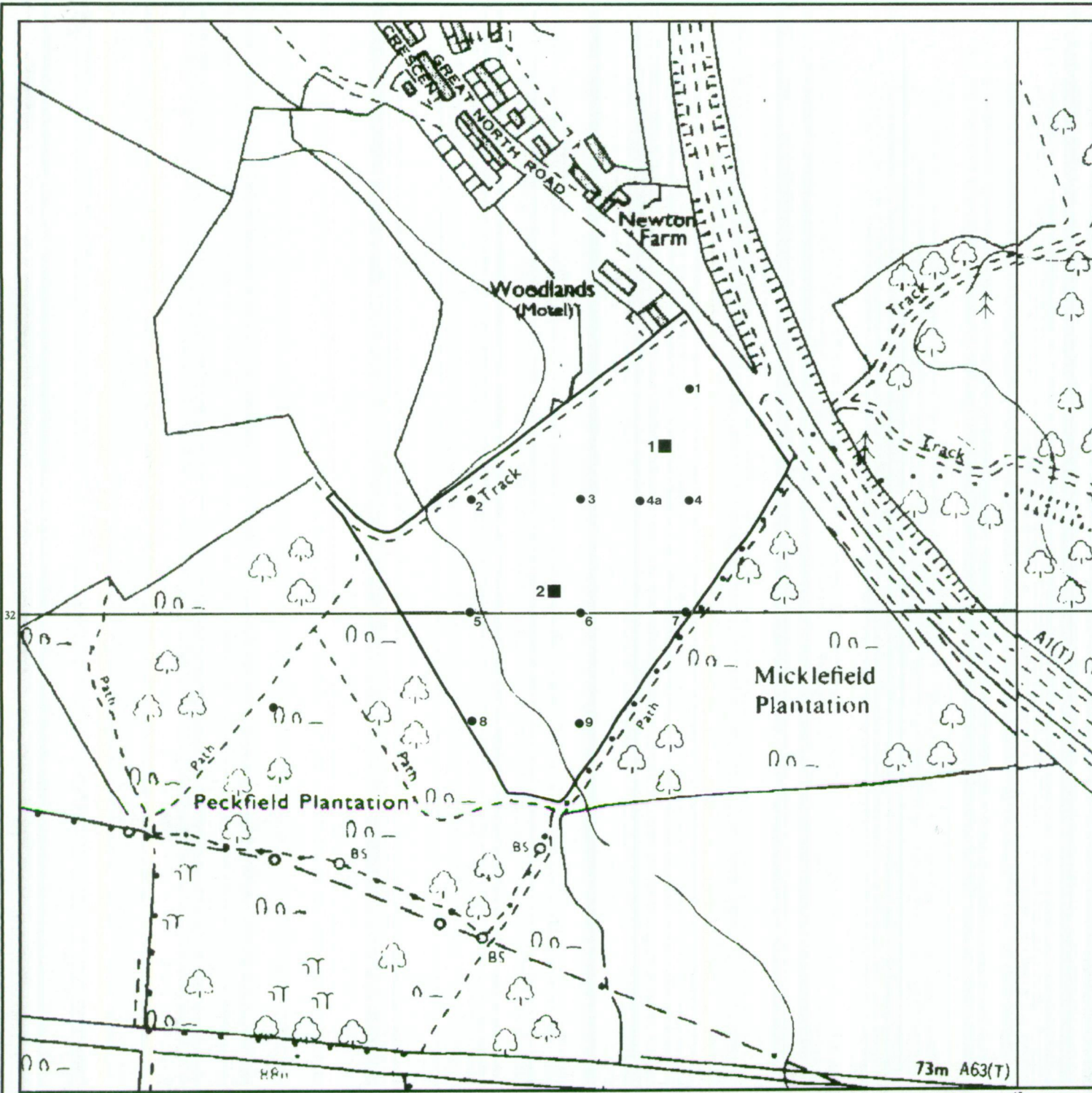
Surveyed and drawn by the Resource Planning Team, ADAS Sturroy Unit, Leeds

Based on the 1989 Ordnance Survey 1:50,000 map with the permission of the Controller of Her Majesty's Stationery Office.

Source Map(s): SE 43 SW, SE 43 SE.

Reference no. 175/95

© Crown Copyright Reserved 1995



73m A63(T)