







Agricultural Land Classification Land at Peacock Farm, Bracknell.

Agricultural Land

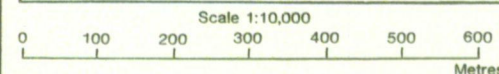
Grade	Quality	Area (ha)
1	Excellent	nil
2	Very Good	9.7
3a	Good	52.8
3b	Moderate	31.7
4	Poor	nil
5	Very Poor	nil

Other Land Categories

	Urban	Area (ha) 11.2
	Non-Agricultural	4.3
	Woodland	9.4
	Agricultural Buildings	0.6
	Open Water	nil
	Not Surveyed	nil

Total agricultural land area 94.2
Total survey area 119.7

*Grade/category not present within survey area



Further details contained in MAFF (1988) Agricultural Land Classification of England and Wales - Revised guidelines and criteria for grading the quality of agricultural land. MAFF (Publications), London SE99 7TP.

The information is accurate at the base map scale but any enlargement would be misleading.

Reproduction in whole or part by any means is prohibited without the prior permission of MAFF.


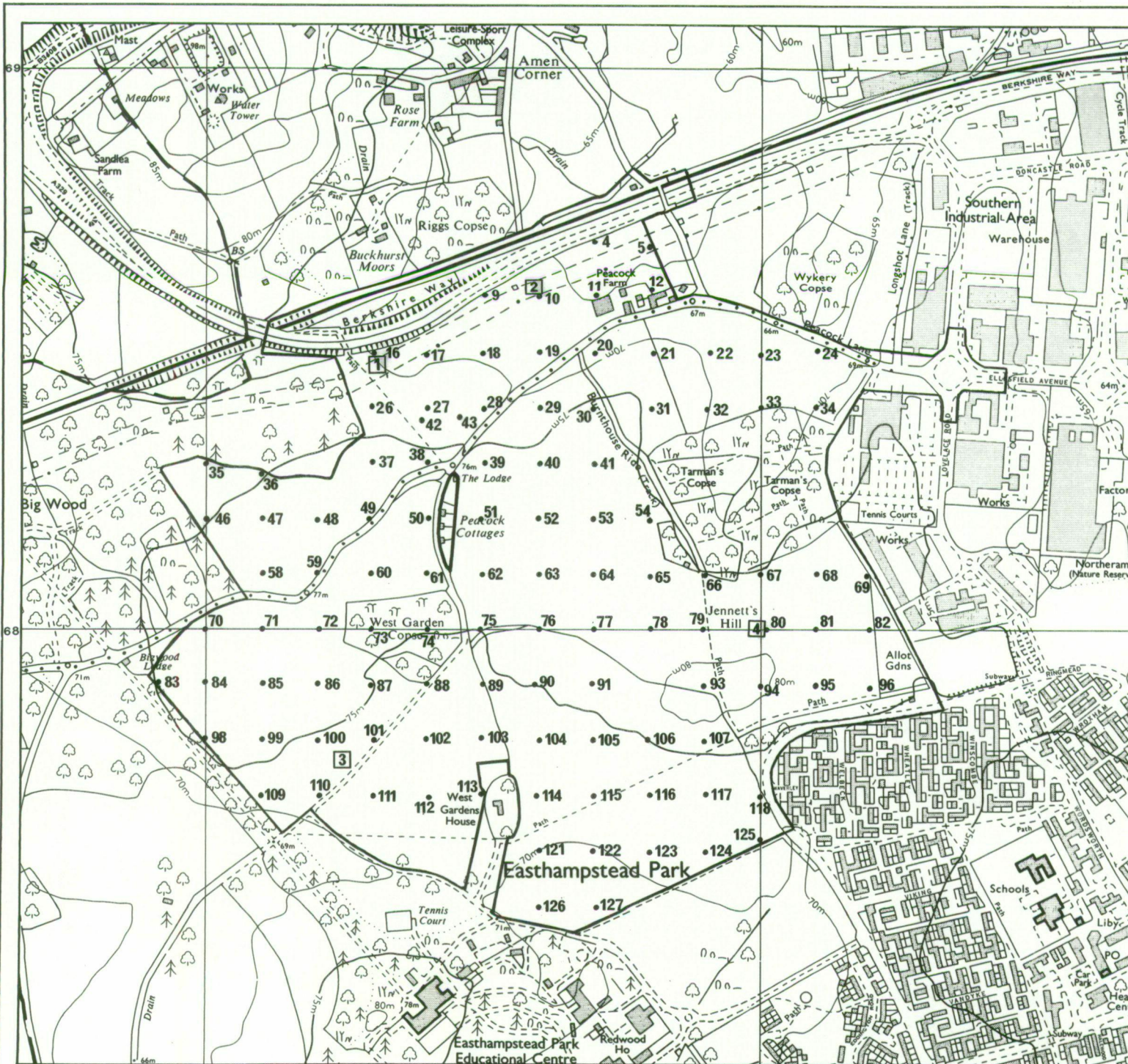
Surveyed and drawn by the Resource Planning Team, ADAS Statutory Unit, Guildford. Based on the 1989 Ordnance Survey 10,000 map with the permission of the Controller of Her Majesty's Stationery Office.
Source Map(s) SU 86 NW SU 86 NE
Reference no. 0201/256/94 EL 02/01015 © Crown Copyright Reserved 1994



Location of Auger Borings

Land at Peacock Farm, Bracknell.

- 5 Auger boring
- ② Profile pit



The information is accurate at the base map scale but any enlargement would be misleading.
 Reproduction in whole or part by any means is prohibited without the prior permission of MAFF.

Surveyed and drawn by the Resource Planning Team, ADAS Statutory Unit, Guildford
 Based on the 1989 Ordnance Survey 10,000 map with the permission of the
 Controller of Her Majesty's Stationery Office.
 Source Map(s): SU 86 NW SU 86 NE
 Reference no. 0201/256/94 EL 02/01015 © Crown Copyright Reserved 1994