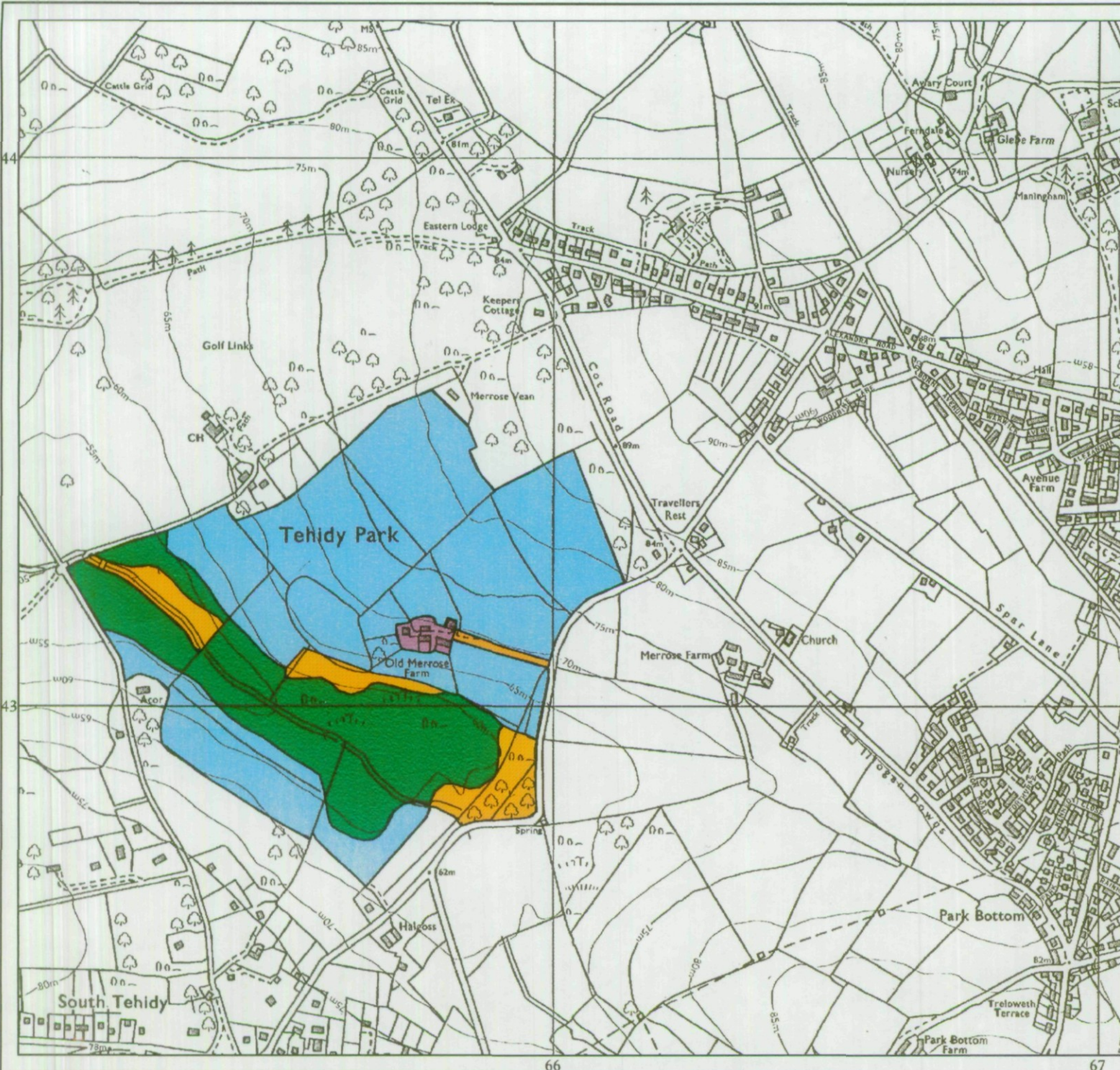


Agricultural Land Classification

TEHIDY PARK, CAMBORNE

RECONNAISSANCE SURVEY




Agricultural Land

Grade	Quality	Area (ha)
1	Excellent	NIL
2	Very Good	33.0
3a	Good	13.2
3b	Moderate	NIL
4	Poor	NIL
5	Very Poor	NIL

Other Land Categories

*	Urban	Area (ha) NIL
	Non-Agricultural	4.2
*W	Woodland	NIL
	Agricultural Buildings	0.6
*	Open Water	NIL
*	Not Surveyed	NIL
		Total agricultural land area 46.2
		Total survey area 51.0

* Grade/category not present within survey area



Further details contained in MAFF (1988) Agricultural Land Classification of England and Wales - Revised guidelines and criteria for grading the quality of agricultural land. MAFF (Publications), London SE99 7TP.
The information is accurate at the base map scale but any enlargement would be misleading.
Reproduction in whole or in part by any means is prohibited without the prior permission of MAFF.

Surveyed & drawn by the Resource Planning Team, ADAS Statutory Unit Taunton
Based on the 1974 Ordnance Survey 1:50,000 map with the permission of the Controller of Her Majesty's Stationery Office.
Source Map(s): SW64SE
Reference no. 63/94 © Crown Copyright Reserved 1994

- Non-coniferous trees
- Coniferous trees
- Lake, loch or pond
- Sloping masonry
- Chalk pit, clay pit or quarry
- Gravel pit
- Sand pit
- Refuse or slag heap
- Shingle
- Sand

Region or Islands Area (Scotland)

County (Wales)

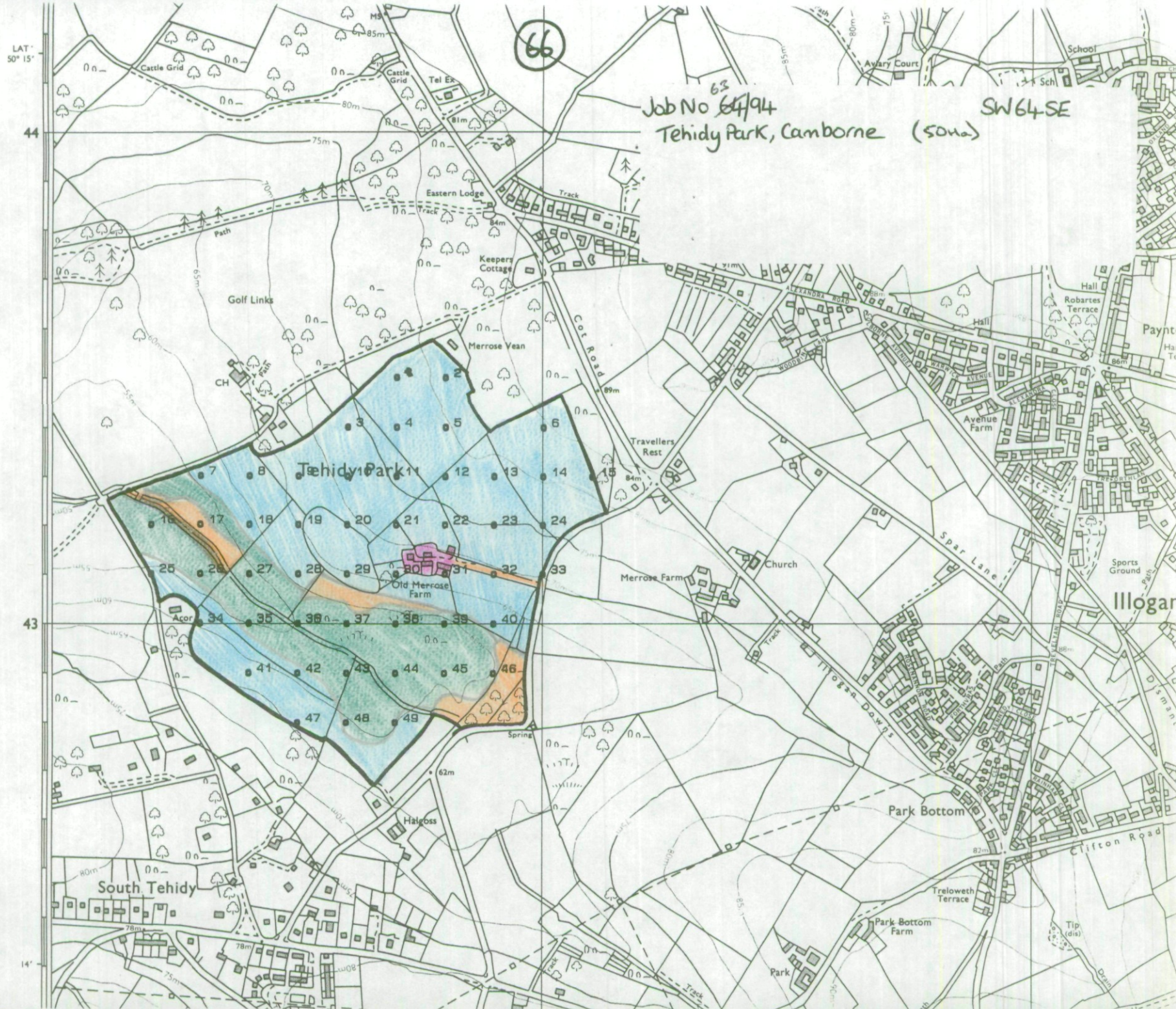

County (Ireland)

Basic survey areas only
 = 4ft
 Boro Const & ED Bdy
 the parish structure whether or not a

FEATURES

- Vertical face
- Post Office
- Public Convenience
- Public House
- Telephone Call Box
- Telephone Call Post

CONVERSION SCALE



66

Job No 64/94
 Tehidy Park, Camborne (50m)
 SW 64 SE

LAT 50° 15'
 44
 43
 14'