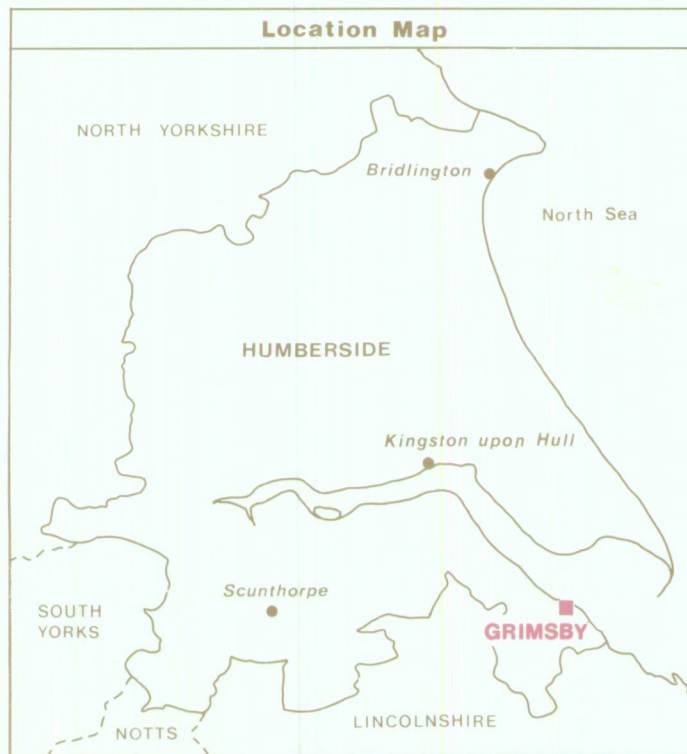
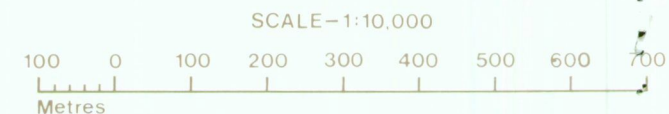


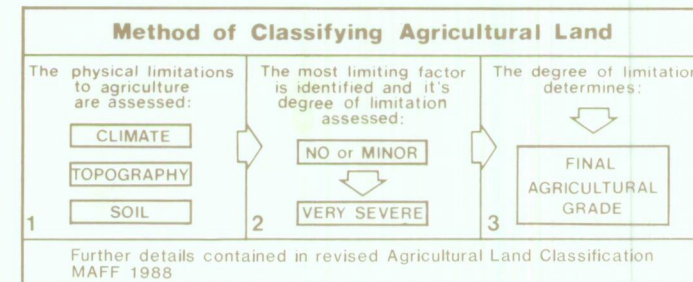
BUCK BECK, NEW WALTHAM, GRIMSBY

Integrated Village

Agricultural Land Classification

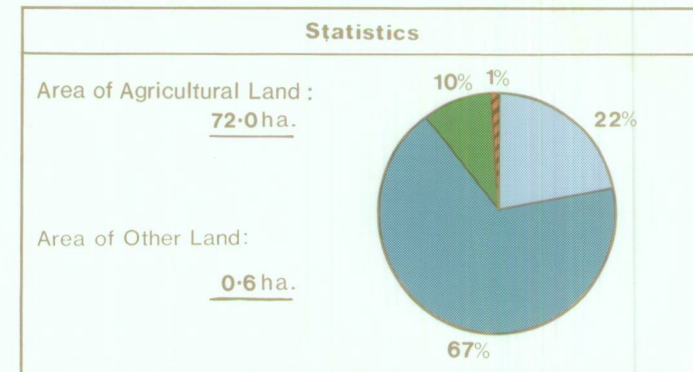


Agricultural Land			
Agricultural Grades	Agricultural Land Quality	Area within the site (ha.)	
Grade 1	Excellent	Nil	
Grade 2	Very Good	16.2	
Grade 3	Good	48.5	
	Moderate	7.3	
Grade 4	Poor	Nil	
Grade 5	Very Poor	Nil	



Land in Other Categories

	Area within the site (ha.)
Urban <i>Including housing industry, commerce, derelict land, sports facilities, transport.</i>	Nil
Non-agricultural <i>Including golf courses, parks, sports fields, allotments, airfields.</i>	Nil
Woodland <i>Farm woodland</i>	Nil
<i>Commercial woodland</i>	Nil
Agricultural buildings <i>Including glasshouses</i>	0.6
Open water	Nil
Land not surveyed	Nil

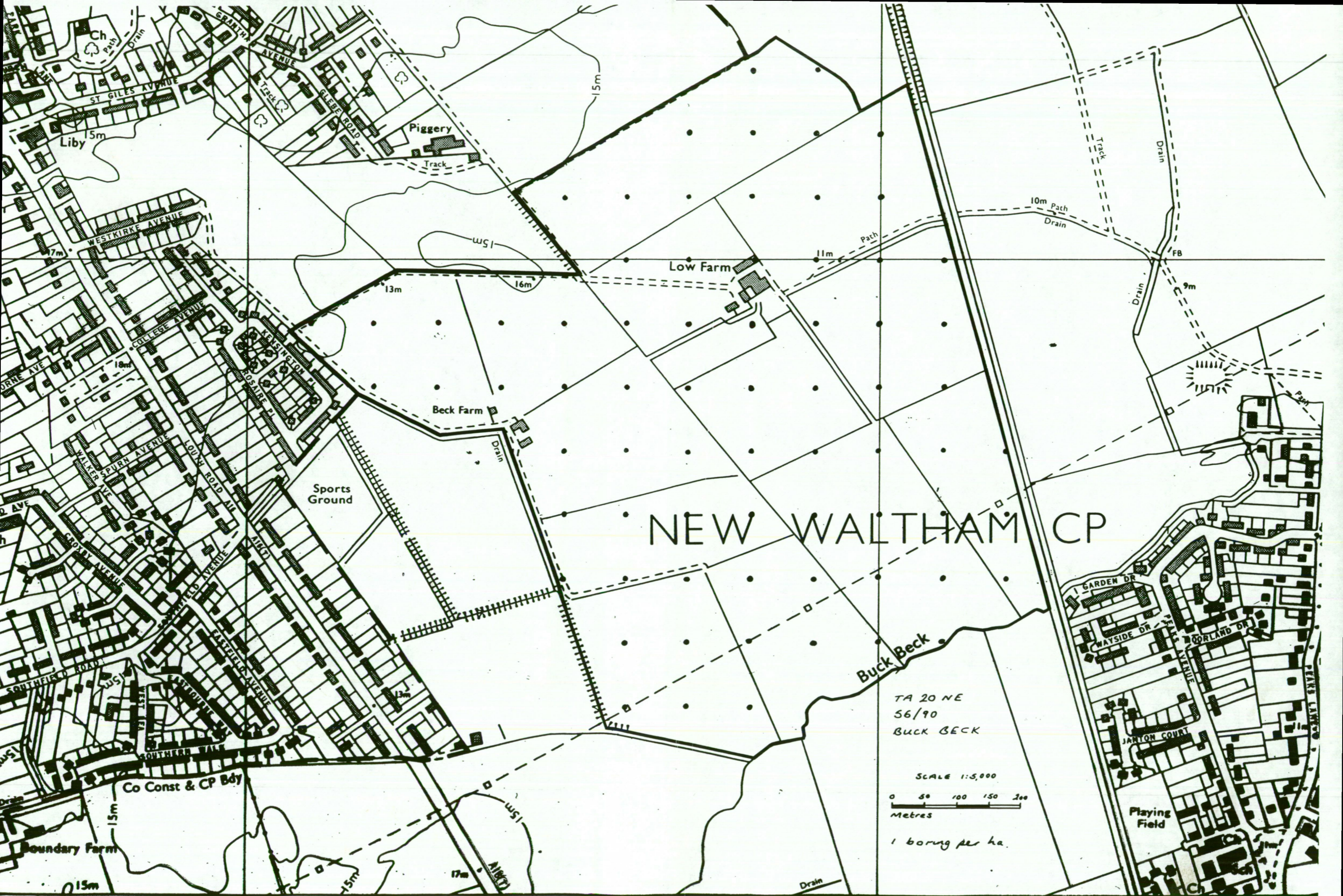


Ministry of Agriculture,
Fisheries and Food.

Information compiled by Resource Planning Group, Farm and Countryside Service, Leeds R.O.
Map produced by Resource Planning Cartographic Unit, Project Number 56/90
Ordnance Survey maps reproduced with the permission of the Controller, H.M.S.O.
© Crown Copyright Reserved 1990

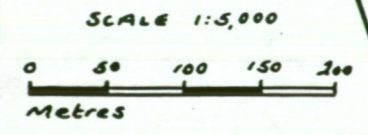
SOURCE MAPS

1:10,000
TA 20 NE



NEW WALTHAM CP

TA 20 NE
56/90
BUCK BECK



1 boring per ha.

27 05'

28

04'