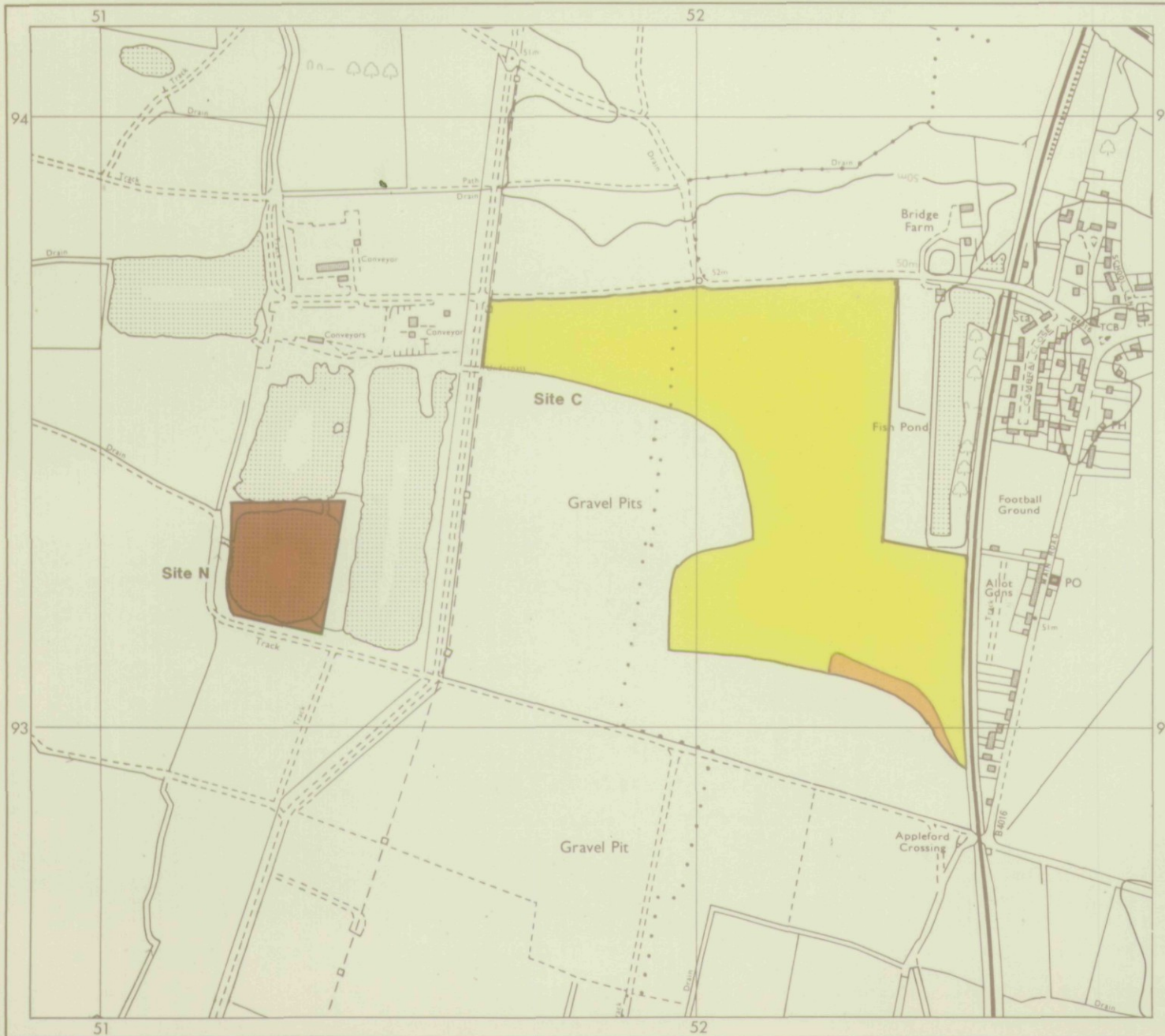


# Land at Sutton Courtenay: Sites C and N

## Agricultural Land Classification



| AGRICULTURAL LAND                        |            |        |             |
|--|------------|--------|-------------|
| Grade                                    | Quality    | Area   | % of Total  |
| Grade 1                                  | excellent  | ha     | %           |
| Grade 2                                  | very good  | ha     | %           |
| Grade 3a                                 | good       | ha     | %           |
| Grade 3b                                 | moderate   | ha     | %           |
| Grade 4                                  | poor       | 27.7ha | 88.8%       |
| Grade 5                                  | very poor, | 3.5ha  | 11.2%       |
| Total area of agricultural land surveyed |            | 31.2ha |             |
| Agricultural buildings                   |            | ha     | Not present |
| Woodland                                 |            | ha     | Not present |
| Not surveyed                             |            | ha     | Not present |
| NON-AGRICULTURAL LAND                    |            |        |             |
| Land predominantly in urban use          |            | ha     | Not present |
| Land in non-agricultural use             |            | 0.6ha  |             |
| Total area of site                       |            | 31.8ha |             |

For further information consult "Agricultural Land Classification of England and Wales (Revised guidelines and criteria for grading the quality of agricultural land)", M.A.F.F., 1988.

SOURCE MAPS  
SU 59 SW



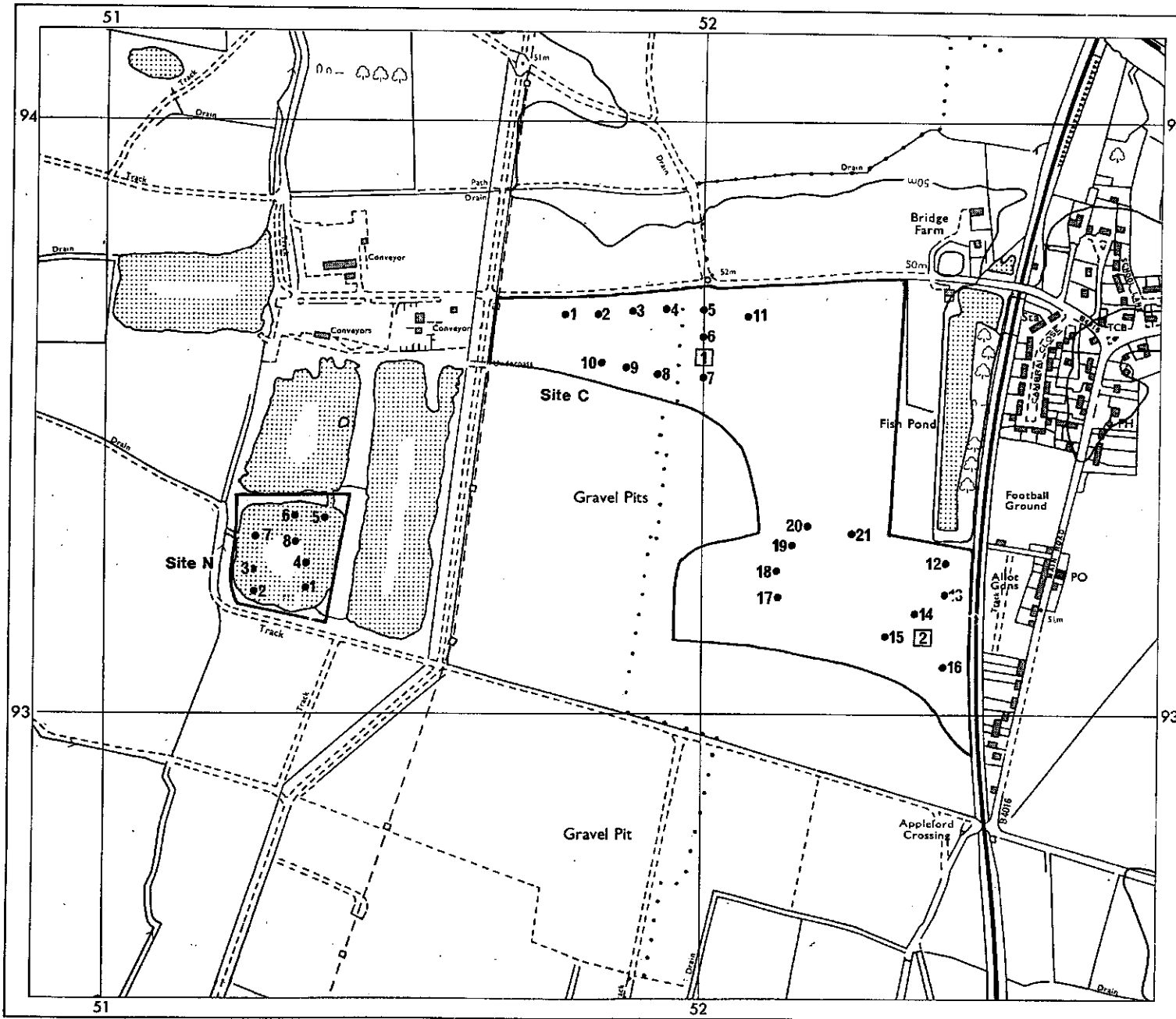
Surveyed by the Resource Planning Team 3/93  
 Map compiled and produced by the Cartographic Unit,  
 Resource Planning Team, Guildford Statutory Group,  
 Agricultural Development and Advisory Service.  
 Reference no. 3304/43,47/93 MAFF Reference no. EL 33/0008J583  
 Ordnance Survey information reproduced with the sanction of  
 the Controller, H.M.S.O.

Reproduction of this map in whole or in part is prohibited without  
 the prior permission of M.A.F.F.

This map is accurate only at the scale shown.

# Land at Sutton Courtenay: Sites C and N

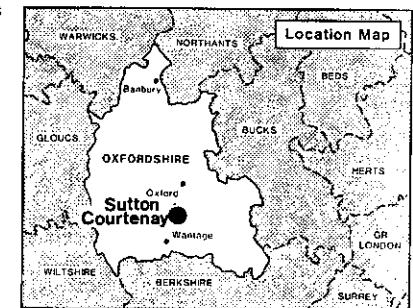
## Location of Auger Borings



- 5 Auger boring
- 2 Profile pit

Surveyed by the Resource Planning Team 3/93  
 Map compiled and produced by the Cartographic Unit,  
 Resource Planning Team, Guildford Statutory Group,  
 Agricultural Development and Advisory Service.  
 Reference no. 3304/43,47/93 MAFF Reference no. EL 33/0006J58C

SOURCE MAPS  
**SU 59 SW**



Ordnance Survey information reproduced with the sanction of the Controller, H.M.S.O.

Reproduction of this map in whole or in part is prohibited without the prior permission of M.A.F.F.

This map is accurate only at the scale shown.

