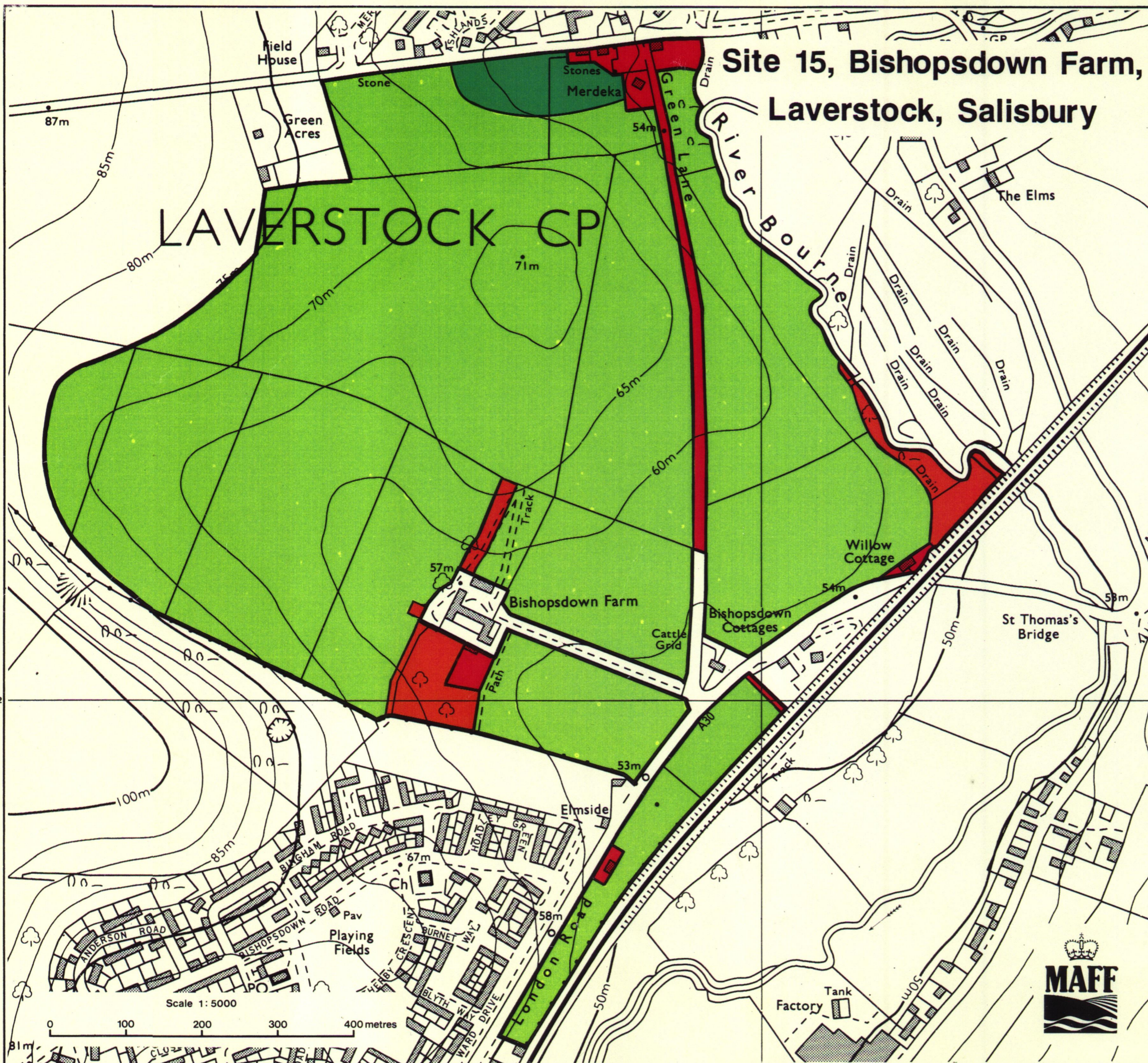


Ministry of Agriculture, Fisheries and Food
Agricultural Land Classification

Site 15, Bishopsdown Farm,
Laverstock, Salisbury



Agricultural Land

ALC grade	Agricultural land quality	Degree of limitation
Grade 1	Excellent	None or very minor
Grade 2	Very good	Minor
Grade 3a	Good	Moderate
Grade 3b	Moderate	Moderate to severe
Grade 4	Poor	Severe
Grade 5	Very poor	Very severe

Other Land Categories

Urban	Agricultural buildings	*
Non-agricultural	Open water	*
Woodland	Not surveyed	*

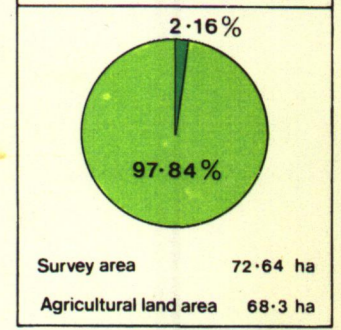
* Grade/Category not present within survey area

Further details contained in revised
Agricultural Land Classification, M.A.F.F. 1988.

Survey Location



Survey Statistics



The information is accurate at the base map scale
but any enlargement would be misleading.

Reproduction in whole or in part by any means is prohibited
without the prior permission of M.A.F.F.

Surveyed by the Resource Planning Group July 1989. Map produced by the
Cartographic Unit, Farm and Countryside Service, M.A.F.F. Bristol.
Ref.no. 110 89 c

Based upon the 1981 Ordnance Survey 1:10000 map with the permission of
The Controller of Her Majesty's Stationery Office, Crown Copyright Reserved.
© Crown Copyright Reserved 1989



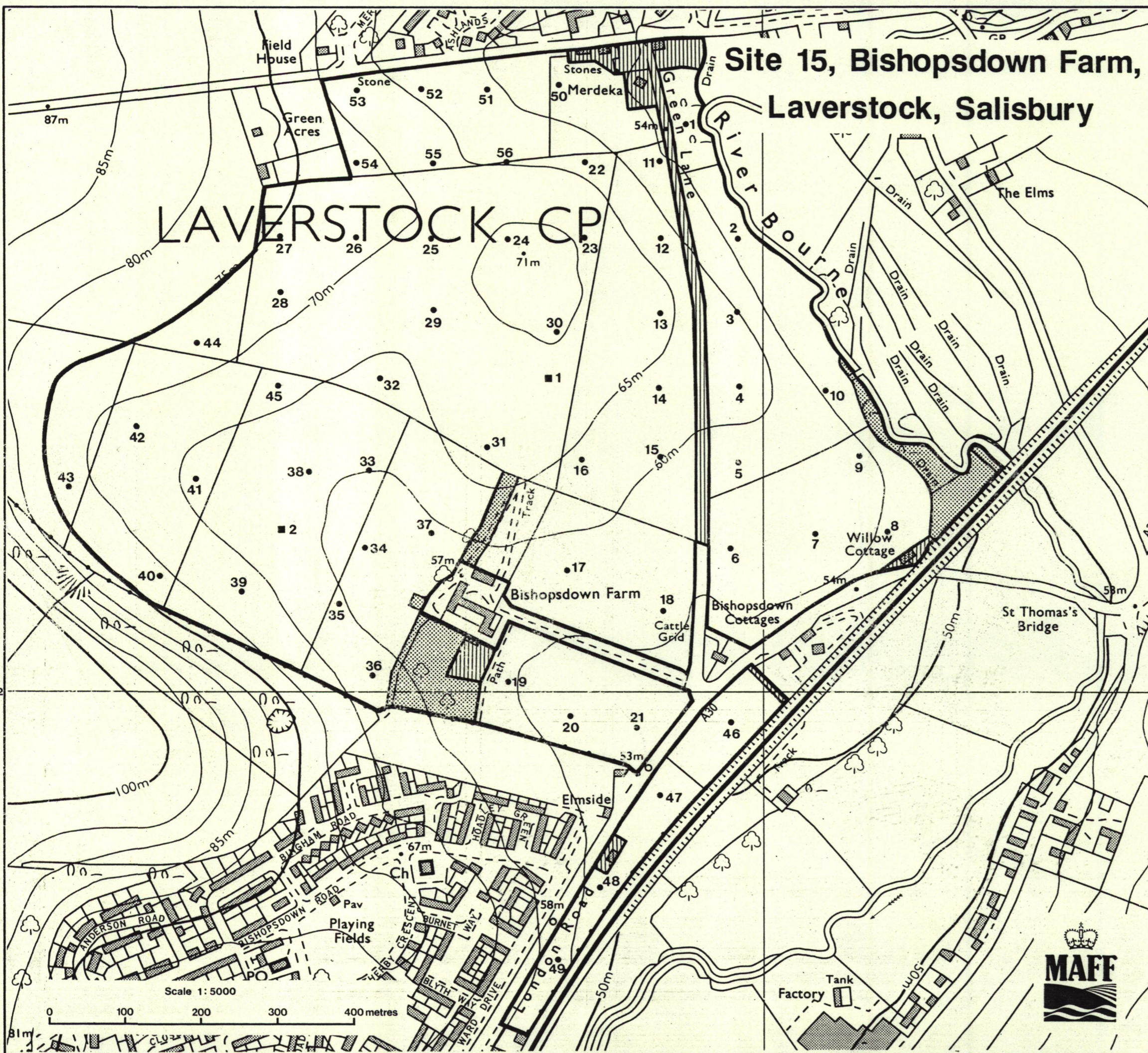
Super-cadas
37 (part)

Salisbury L. Plan

Site 15
ALC

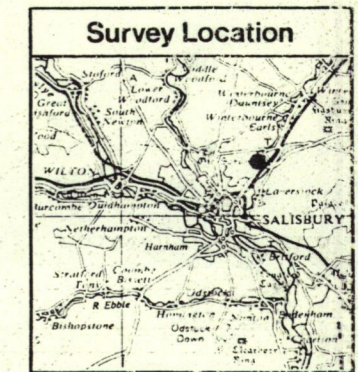
110/89

Site 15, Bishopsdown Farm,
Laverstock, Salisbury



Auger Sample Points

■ 1 & 2	Location of soil pits	
● 1 - 56	Location of sample points (Details contained in separate schedule)	
Urban	Agricultural buildings	*
Non-agricultural	Open water	*
Woodland	Not surveyed	*
* Grade/Category not present within survey area		



The information is accurate at the base map scale but any enlargement would be misleading.

Reproduction in whole or in part by any means is prohibited without the prior permission of M.A.F.F.

MAFF

Surveyed by the Resource Planning Group July 1989. Map produced by the Cartographic Unit, Farm and Countryside Service, M.A.F.F. Bristol. Ref.no.110/89c

Based upon the 1981 Ordnance Survey 1:10 000 map with the permission of The Controller of Her Majesty's Stationery Office, Crown Copyright Reserved.

© Crown Copyright Reserved 1989

Supersedes 37 (part)

Salisbury & Plan

Site 15

AFS

110/89